

Time Booksellers May 2025 Latest Acquisitions

Uploaded on our website early May some 355 titles.

You can always order directly from us either email or telephone noting the book number. Otherwise, once you click on [Click here to Order](#) you will come to our books on BIBLIO. This is a secure site.

To order a book via Biblio.com.au click on 'Click here to Order' and then the ADD TO CART button. If you wish to continue viewing books, click the back arrow until you return to the list of books you were viewing. To continue adding books to your order simply repeat on the next book you want. Your list of books will be shown. To remove any unwanted books from the shopping cart simply click 'Remove item'.

When satisfied with your order click "PROCEED TO CHECKOUT" follow the prompts.

To search our entire database of books (over 30000 titles), you need to click on 'Home' or 'Search' in the timebooksellers.com.au banner along top.

<https://www.timebooksellers.com.au/index.html>

128678


AARONS, MARK.

War Criminals Welcome: Australia, A Sanctuary for Fugitive War Criminals Since 1945.

First Edition; Thick Med. 8vo; pp. [viii], 649; illustrated with 16 pages of b/w. photographs, endnotes, index, bound in original black cloth, title lettered in silver on spine, dustjacket with minor wear on edges, very good copy.

Port Melbourne; William Heinemann Australia; 1989. [Click here to Order](#)

AUD\$55



128685

ALEKHINE; BOTVINNIK; NIMZOVICH; Annotated by.


San Remo 1930.

First Edition; Demy 8vo; pp. 156; diagrams, 1 illustration, games index, bound in original stiff illustrated stapled wrapper; rubbed wrapper; otherwise, a very good copy.

Dallas; Chess Digest; 1973.

Tournament won by Alekhine by a margin of 3.5 points. [Click here to Order](#)

AUD\$30



128360


AMADO, JORGE.

Gabriela: Clove and Cinnamon.

First UK Edition; Demy 8vo; pp. [vi], 426; bound in original green cloth, title lettered in gilt on spine, unclipped dustjacket showing price as 21s net., dustjacket with a few minor marks, previous owner's name on front endpaper, very good copy.

London; Chatto and Windus; 1963.

Jorge Amado is one of Brazil's best known writers, this book Gabriela, Clove and Cinnamon is widely considered one of his finest works. [Click here to Order](#)



AUD\$65


128485

ANDREWS, J. H.

Shapes of Ireland: Maps and Their Makers 1564-1839.

First Edition; Demy 8vo; pp. x, 346; text illustrated with over 90 b/w. maps, index, bound in original green cloth, title lettered in gilt on spine, dustjacket, very good copy.

Dublin; Geography Publications; 1997. [Click here to Order](#)



AUD\$50

128444

ARDEN, GEORGE.

A Sketch Of Port Phillip. Being A Review of The Map Of Australia Felix Compiled, Engraved And Published By Thomas Ham Of Melbourne. To Which Is Added A Key To The Map Of Australia Felix And Its Squatting Districts In 1847. with A Modern Introduction By Thomas A Darragh, Esq.

Limited Edition Facsimile; Lge. 4to; pp. 47; 1, fold-out map, original cloth and papered boards, title lettered in black on spine, minor fading to top section of dustjacket, very good copy. With some associated publication notices from the publisher.

Thumb Creek, NSW; Garravembi Press, 1991.

Edition limited to 235 numbered copies. This copy being number 57. [Click here to Order](#)



AUD\$135


128687

AUSTRALIAN CHESS.

**Myer Australian Chess Championship Melbourne December 29th 1981
January 15th 1982**

First Editions; Demy 8vo; pp. (156) unpaginated; diagrams, tables, advertisements, original stiff wrappers with title on front, good copy. Melbourne; 1981. [Click here to Order](#)

AUD\$35



128546

AUSTRALIAN MASONIC HISTORY.

Bye-Laws of the Ancient and Honorable Fraternity of Free and Accepted Masons Constituting the Portland Lodge of Victoria No. 576 under The Constitution of England. Masonic Hall Portland, 30th August, 1887.

First Edition; Post 12mo; pp. 13; list of masters of the lodge since foundation in 1854, bye-laws, bound in original limp leather wrapper, title lettered in gilt on upper wrapper, endpaper stained starting to show through on some of the other pages, good copy.

Portland; H. Goldsmith Printer Julia Street; n.d. (1887). [Click here to Order](#)

AUD\$50



128336

AUSTRALIAN TRADE HISTORY.

1876 Andrews Bros. Proprietary Limited. A Jubilee 1926.

First Edition; Demy 8vo; pp. (24) unpaginated; 17 b/w. illustrations, 1 page sketch illustrations, stiff tied wrapper, a good copy.

n.p.; (Wholly Set Up and Printed in Australia, Melbourne, Osboldstone & Co. Pty. Ltd.); n.d. [Click here to Order](#)

AUD\$40




128479

BAGROW, LEO; SKELTON, R. A.

History of Cartography.

Revised and Enlarged Edition (with additional maps and illustrations); Demy 4to; pp. [iv], 512; illustrated frontispiece, 36 pages of coloured maps, numerous b/w. text maps and illustrations, notes, list of cartographers, bibliography, index, bound in original blue cloth, title lettered in silver on spine, dustjacket chipped and damaged on edges, otherwise a very good copy. Chicago, Illinois; Precedent Publishing Inc.; 1985. [Click here to Order](#)

AUD\$50



128620

BAILLIE, MATTHEW.

A Series Of Engravings, Accompanied With Explanations, Which Are Intended To Illustrate The Morbid Anatomy Of Some Of The Most Important Parts Of The Human Body. Fasciculus I. Comprehending The Chief Morbid Appearances Of The Heart, And Of The Aorta Near Its Origin.

Limited Edition Facsimile; Lge. 4to; pp. ii, 228, (8) index; 73 plates, index, full publisher's leather, title in gilt on spine, raised bands with gilt embellishment, velvet slip-case, fine copy.

Melbourne; Melbourne University Press; 1985.

Limited edition of 520 copies hand-bound by Dove Bindery.

Facsimile of the 1799 edition, with a separate commentary by Harold Attwood. [Click here to Order](#)

AUD\$350



128488


BANKS, MARY MACLEOD.

Memories of Pioneer Days in Queensland. With a foreword by The Right Hon. Lord Lamington.

First Edition; Demy 8vo; pp. 80; b/w portrait frontispiece, 7 b/w plates, light foxing to pages throughout, bound in original brown cloth boards, title in gilt on spine faded, previous owner's name on front endpaper, a good copy.

London; Heath Cranton Limited; 1931. [Click here to Order](#)

AUD\$35



128644

BARCLAY, WILLIAM.


The Schools and Schoolmasters of Banffshire.

First Edition; Cr. 4to; pp. xv, 308; original blue cloth, title lettered in gilt on spine, previous owner's name in ink to front free endpaper, browning to endpapers, flecking to first few pages and edges, corners and edges of spine bumped, a good copy.

Banff; Banffshire Journal; 1925.

With a foreword by Principal Sir George Adam Smith. [Click here to Order](#)

AUD\$110



128376


BARRETT, CHARLES.

From Range to Sea. A Bird Lover's Way.

First Edition; Demy 8vo; pp. 68; frontispiece, profusely illustrated with b/w illustrations, bound in original stiff illustrated wrapper, wrapper chipped on spine, name on title page, good copy.

Melbourne; T.C. Lothian; 1907. [Click here to Order](#)

AUD\$50



128562

BATHIE, JUDY.

The Witch of Grange Grove.

First Edition; Oblong Demy 8vo; pp. 20; text with 13 b/w. illustrations by Isabel Wicca, bound in original stiff stapled illustrated wrappers, previous owner's inscription on front endpaper, good copy. Scarce.

Box Hill North, Vic.; Women's Movement Children's Literature Co-Operative Ltd.; n.d. (1974).

Muir. 821. First title published by this Feminist Literature Co-Operative which later used the imprint 'Sugar and Snails Press'. [Click here to Order](#)

AUD\$65



128373


BATTARBEE, REX.

Modern Australian Aboriginal Art.

Second Edition; Demy 4to; pp. (x), 95, (40) unpaginated; frontispiece, 12 f/p. b/w. plates, 20 colour plates; bound in original maroon cloth with gilt title on spine and front cloth, dustjacket chipped and damaged, good copy in fair dustjacket. Together with an associated catalogue of "Centralian Art" from Battarbee Galleries.

Sydney; Angus And Robertson; 1958. [Click here to Order](#)

AUD\$40



128635


BATTLE, CAPTAIN M. R; WILKINS, D. S (Third Edition); Editors.

The Year Of The Tigers. The Second Tour of 5th Battalion, The Royal Australian Regiment in South Vietnam, 1969 - 70.

Third Revised Edition; Demy 4to; pp. 377; illustrated endpapers, numerous b/w photographic illustrations, colour photographic illustrations, map illustrations, nominal roll, index, bound in original black cloth, title lettered in gilt on spine, dustjacket, fine copy.

Loftus, WA.; Australian Military History Publications; 2009. [Click here to Order](#)

AUD\$50



128646

BAUDIN, NICOLAS.


The Journal Of Post Captain Nicolas Baudin - 1800-1803, Commander-in-Chief of the Corvettes Geographe and Naturaliste. Assigned by Order of the Government to a Voyage Of Discovery. Translated from French by Christine Cornell, B.A. With forward by Jean-Paul Faivre.

Deluxe Limited Edition; Med. 4to; pp. xxii, 610; frontispiece, 2 maps, appendices, index, large folding map of New Holland in pocket on inside back board, bound in quarter leather with blue cloth boards, raised bands, title labels on spine, title lettered in gilt on labels, embossed decoration to upper board, silk page marker, fine copy.

Adelaide; The Friends of the State Library of South Australia; 2004.

Edition limited to 300 copies of which 99 are numbered and bound in quarter leather. This copy being No. 51. [Click here to Order](#)

AUD\$475



128357

BICKERTON, DEREK.


Tropicana.

First UK Edition; Cr. 8vo; pp. 152; bound in original green cloth, unclipped dustjacket showing price as 16s net., dustjacket chipped and damaged on edges, page edges a little spotted, very good copy.

London; Constable & Company limited; 1963.

Derek Bickerton is an English-born linguist and professor, he wrote several novels as well as books on the Creole language, his first two novels The Adventures of Boysie Singh (1962) and Tropicana (1963) have become very hard to find. [Click here to Order](#)

AUD\$100



128572


BINDING, PAUL.

Imagined Corners: Exploring the World's First Atlas.

First Edition; Cr. 4to; pp. [vi], 314; coloured endpaper maps, illustrated title page, text with numerous illustrations mostly in colour, index, bound in original blue cloth, title lettered in gilt on spine, dustjacket with minor creases on edges, very good copy.

London; Review; 2003. [Click here to Order](#)

AUD\$40



128398


BLACKBURN, LEIGH; ECCLESTON, GREGORY C.

Stokes: A Proud Heritage, 140 Years in Australian Manufacturing Industry, Seal Engraver, Letter Cutter, Stamper, Button Check and Token Maker.

First Edition; Cr. 4to; pp. xvi, 323; illustrated frontispiece and title page, text with numerous photographic illustrations many in colour, bibliography, glossary, index, bound in original slick illustrated boards, signed by Eccleston on the title page, very good copy.

Malvern, Vic.; Evandale Publishing; 2021. [Click here to Order](#)

AUD\$100



128638


BLACKWOOD, ROBERT LESLIE.

The Quest of the Trout.

Second Edition; 8vo; pp. x, 86; text illustrated with line drawings; original illustrated stiff wrapper, very good copy.

Melbourne, Robertson & Mullens Ltd., 1935. [Click here to Order](#)

AUD\$75



128642


BLAKE, GEORGE.

David and Joanna.

First Edition; Demy 8vo; pp. [vi], 345; bound in original light green cloth, title lettered in blue on spine and upper board, unclipped dustjacket showing price as \$2.00, dustjacket browned and a little chipped and worn on edges, good copy.

New York; Henry Holt and Company; 1936. [Click here to Order](#)

AUD\$50



128355

BLAKE, JAMES CARLOS.


In The Rogue Blood.

First Edition; First Printing; Demy 8vo; pp. [viii], 344; bound in quarter blue cloth with beige papered boards, title lettered in gilt on spine, unclipped dustjacket showing price as U.S. \$23.00, page edges a little spotted, very good copy.

New York; Avon Books; September 1997.

Winner of the Los Angeles Times Book Prize. [Click here to Order](#)

AUD\$65




128590

BLAKE, JOHN.

The Sea Chart: The Illustrated History of Nautical Maps and Navigational Charts.

First Edition; Demy 4to; pp. 160; illustrated frontispiece and title page, text illustrated with numerous coloured maps, bibliography, index, bound in original navy cloth, title lettered in gilt on spine, dustjacket, very good copy. London; Conway Maritime Press; 2004. [Click here to Order](#)

AUD\$45



128623

BLIGH, CAPTAIN W.

The Log Of H.M.S. Providence 1791-1793.

Facsimile Copy of the original log now preserved in The Public Record Office in London; Small folio; pp. 951; coloured frontispiece, 5 folding maps, numerous illustrations and reproductions in the text, original half calf, raised bands, gilt decorated boards, title lettered in gilt on spine, previous owner's bookplate (S. A. Hicks) on front endpaper, fine copy in original slipcase.

Guildford; Genesis Publications Ltd.; 1976.

Edition limited to five hundred copies of which this is copy number 440. This voyage of Bligh's to deliver the breadfruit plant to the West Indies was an unqualified success in contrast to his earlier ill-fated voyage in the Bounty. [Click here to Order](#)

AUD\$900



128470


BOOTH, JOHN.

Looking at Old Maps.

First Edition; Cr. 4to; pp. xviii, 167; coloured frontispiece, text with 59 b/w. maps, glossary, index, bound in original grey cloth, title lettered in gilt on spine, dustjacket, good copy.

Westbury, Wiltshire; Cambridge House Books; 1979. [Click here to Order](#)

AUD\$30



128402

BOSNAK, JUDITH E; KOOT, FRANS X.

The Javanese Travels of Purwalelana: A Nobleman's Account of his Journeys Across The Island of Java 1860-1875. (Hakluyt Society Series III. Volume 36).

First Edition; Cr. 4to; pp. xxii, 272; 26 pages of coloured plates, 4 maps, numerous b/w. text illustrations, several diagrams, bibliography, index, bound in original blue cloth, title lettered in gilt on spine, gilt stamped decoration on upper board, dustjacket, fine copy.

London; The Hakluyt Society; 2020. [Click here to Order](#)

AUD\$100



128463


BOWDEN, JIM; Compiler.

Getting There from here: A History of Commercial Mapping in Australia 1788--2000.

First Edition; Med. 4to; pp. 123, (40) coloured illustrations; text with numerous b/w. illustrations, 40 pages mostly in colour depicting early map and directory covers, cartographic pedigree, index, bound in original stiff printed wrappers, with cloth tape spine, very good copy.

Seaforth, NSW.; Rex Publications; 2000. [Click here to Order](#)

AUD\$40



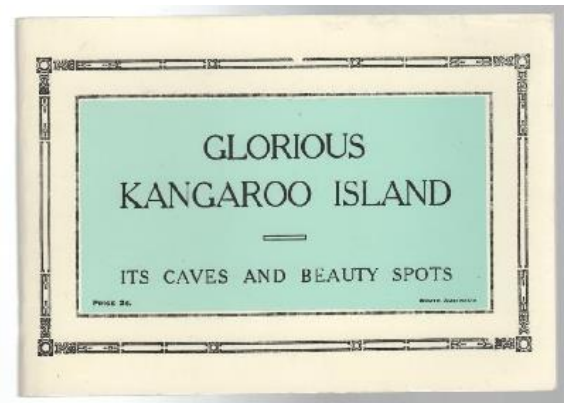
128695

BRADLEY, J. F.

Glorious Kangaroo Island. Its Caves and Beauty Spots. Reprint; Oblong Demy 8vo; pp. 82; profusely illustrated with b/w photographic images; original stiff stapled printed wrapper, very good copy.

Naracoorte; PaperWorks; 2000. [Click here to Order](#)

AUD\$30



128633

BRADY, E J.

Kings Caravan Across Australia In A Wagon.

First Edition; Med. 8vo; pp. xii, 340 (last blank) 24 (book advertisements); frontispiece with tissue guard, 1 map, 26 illustrations, index, bound in original pictorial cloth, gilt title on spine, title in red on front board, light foxing to pages, wear to boards, both fixed endpapers have contemporary Australian information sticker, good copy. With some associated newspaper cuttings loosely inserted.

London; Edward Arnold; 1911.

Endpapers have pasted government type printed sticker in regard to information on Australia in London and Australian states no ACT or N. T.



Illustrations include Blue Mountains, Jenolan Caves, Grafton, Lismore, Point Danger, Tweed Heads and more. Subjects include bushrangers, aborigines, sugar industry, outback mud cookery and much more. [Click here to Order](#)

AUD\$140


128621

BRAIN, ROBT. S.

Royal Commission On Coal. First and Second Progress Reports of the Royal Commission Appointed to Inquire as to the Best Means of Developing and Promoting the Coal Industry of Victoria. 1890. Victoria. Final Report. Presented to both Houses of Parliament by his Excellency's Command. First Edition; Foolscape Folio; pp. 7, 15, lxxvii, 380; marbled endpapers, 1 folding map of Victoria, two folding tables at rear; bound in half leather with title lettered in gilt on spine, marbled boards, wear to boards, edges and spine, stain to leather spine, light foxing to first few pages, a good copy. Melbourne; Government Printer; 1891.

This item includes the First and Second Progress Reports of the Royal Commission on Coal and the Final Report which includes synopsis and minutes of evidence. [Click here to Order](#)

AUD\$300



128400

BRENNAN, MICHAEL G: Editor.

English Travellers To Venice 1450-1600. (Hakluyt Society Series III. Volume 39).

First Edition; Cr. 4to; pp. xxxiv, 433; portrait frontispiece, 16 maps, 40 pages of coloured plates, appendix, bibliography, index, bound in original blue cloth, title lettered in gilt on spine, gilt decoration on upper board, dustjackets, fine copy.

London; The Hakluyt Society; 2022. [Click here to Order](#)

AUD\$190



128571


BROTON, JERRY.

A History of the World in Twelve Maps.

First Edition; Med. 8vo; pp. xviii, 514; 48 pages of coloured plates, several b/w. text maps and illustrations, notes, index, bound in original green cloth, title lettered in white on spine, dustjacket, fine copy.

London; Allen Lane/Penguin Books; 2012. [Click here to Order](#)

AUD\$40



128665


BROWN, JENNY HUNTER.

Alleycat.

First Edition; Demy 8vo; pp. 60; illustrated endpaper, illustrated title page, text with several illustrations by Michael Leunig, bound in original stiff illustrated wrappers, very good copy.

Potts Point, NSW; Jenny Hunter Brown; 1987. [Click here to Order](#)

AUD\$35



128356

BRUCE, DORITA FAIRLIE.


Triffeny. Illustrated by Margaret Horder.

First Edition; Cr. 8vo; pp. viii, 275; illustrated frontispiece, text illustrated with several b/w. line drawings, bound in original brown cloth, title lettered in silver on spine, decoration in silver on upper board, unclipped dustjacket showing price as 6s net, dustjacket chipped and damaged on edges, page edges spotted, some light foxing to first and last few pages, good copy.

London; Oxford University Press; 1950.

Dorita Fairlie Bruce was a prolific and famous Scottish children's author who wrote several series of books being The Dimsie series, The St. Bride's and Maudsley series, The Springdale series, The Toby Series, The Sally series, and The Colmskirk series. This title "Triffeny" is the sixth title in her Colmskirk series. [Click here to Order](#)

AUD\$50



128619

BURDEN, PHILIP D.


The Mapping of North America, A List of printed maps 1511-1670.

First Limited Edition; Cr. Folio; xxxiv, 568; text with 11 coloured and 418 b/w. plates, index bibliography, bound in full maroon morocco, raised bands, title lettered in gilt on spine, gilt stamped decoration on front board, all edges gilt, housed in original cloth slipcase, fine copy.

Rickmansworth; Raleigh Publications; 1996.

Edition Limited to 25 numbered and signed copies. This copy being Number 7. [Click here to Order](#)

AUD\$600




128583

BURKE, JANINE.

The Heart Garden. Sunday Reed and Heide.

First Edition; Med. 8vo; pp. (viii), 552; illustrated with 16 pages of coloured and b/w. photographic plates, endnotes, select bibliography, index, bound in original black cloth, title lettered in gilt on spine, dustjacket, very good copy. Milsons Point; Knopf; 2004. [Click here to Order](#)

AUD\$30



128650

BYKOV, VASIL.

His Battalion & Live Until Dawn. Translated by Jennifer and Robert Woodhouse.


First English Edition; Demy 8vo; pp. xii, 412; bound in original green cloth, title lettered in gilt on spine, dustjacket, near fine copy.

St Lucia, Qld.; University of Queensland Press; 1981.

Two gripping stories based on the Authors own wartime experiences, giving a vivid picture of the Soviet Russia's titanic struggle against Nazi Germany.

Translated from the Belorussian and Russian edition. [Click here to Order](#)

AUD\$75



128651


BYTHELL, SHAUN.

The Diary Of A Bookseller.

First Edition First Printing; Demy 8vo; pp. [iv], 310; illustrated frontispiece, bound in original blue cloth, title lettered in silver on spine, unclipped dustjacket showing price as £14.99, fine copy in fine dustjacket..

London; Profile Books Ltd.; 2017. [Click here to Order](#)

AUD\$90



128693

CALDER, WINIFRED B.


The Changing Face Of Mount Martha. A History of Landscape Evolution.

First Edition in Pamphlet form; Demy 8vo; pp. (20) unpaginated; 2 maps, references, bound in original stiff stapled printed wrapper, previous owner's name to front of wrapper, a good copy.

Mount Martha Citizens League; n.d. (c-1980's).

Original published as an article in the Royal Historical Society of Victoria magazine. [Click here to Order](#)

AUD\$30



128375

CAMPBELL, A. G.

Photographs of the Lyrebird: Australia's Wonder Bird and Master Minic.

First Edition; Oblong Demy 16mo; pp. (20) unpaginated; nine small (9x7cm) b/w. tipped-in photographs, bound in original stiff printed stapled wrappers, very good copy.

Scarce

Kilsyth, Vic: A. G. Campbell; 1940. [Click here to Order](#)

AUD\$100



128541


CAMPBELL, C. G.

Told In The Market Place Forty Tales Translated and Set Down.

First Edition; Cr. 8vo; pp. 207; bound in original maroon cloth, title lettered in gilt on spine, price clipped dustjacket, chipped and worn on edges, good copy. London; Ernest Benn Limited; 1954.

Some of the tales show a delightful wit, others are tragic, a few undeniably cruel; and as a whole they form a remarkable illustration to the study of Arab folklore. [Click here to Order](#)

AUD\$50



128407


CAMPBELL, TONY.

The Earliest Printed Maps 1472 - 1500.

First Edition; Cr. 4to; pp. xii, 244; text illustrated with 69 maps, tables and indexes, chronological index, index by place of publication, bibliography, index of personal names, geographical and subject index, bound in original brown cloth, title lettered in gilt on spine, dustjacket, very good copy.

London; The British Library; 1987. [Click here to Order](#)

AUD\$135



128699


CARNEGIE, D.M.

"The Other Side Of The Counter" The History Of Ritchie's Stores.

First Edition; Demy 8vo; pp. 44; 12 b/w illustrations, bound in original illustrated stiff wrapper, small stamp on title page, very good copy.

Hampson Press; 1988. [Click here to Order](#)

AUD\$30




128527

CAROLAN, JANE.

St. Columb's Hawthorn 1883-1983. A history by Jane Carolan. First Edition; Cr. 4to; pp. 44; b/w frontispiece, numerous b/w illustrations throughout, bound in original illustrated stiff stapled wrapper, very good copy. Published by the Vestry of St. Columb's Hawthorn; n.d. [c. 1983].
Inscribed by author. [Click here to Order](#)

AUD\$30




128540

CARSON, RACHEL.

Silent Spring. Introduction by Lord Shackleton. Preface by Sir Julian Huxley. First UK Edition; Demy 8vo; pp. xxii, 304; list of principal sources, index, bound in original brown cloth, title lettered in silver on spine, dustjacket chipped and damaged on edges, page edges a little foxed, first and last few pages foxed, dustjacket faded on spine, good copy. London; Hamish Hamilton; 1963.

The book influenced the environmental movement like almost no other book. An important book in its time and remains a reminder to this day of the dangers of environmental complacency. Many of the insecticides, organochlorins and organophosphates at the heart of her story are now banned or highly restricted in their use. [Click here to Order](#)

AUD\$80




128543

CARTER, DENNIS.

Rebuilding Macedon and Mt Macedon: Policy Guidelines for the Rebuilding of a Community following the 1983 Bushfires. First Edition; Demy 8vo; pp. [iii], 27; illustrated with 25 photographs printed in brown, bound in original stiff illustrated stapled wrapper, good copy. Gisborne, Vic.; Shire of Gisborne; 1983. [Click here to Order](#)

AUD\$30




128658

CASTANEDA, CARLOS.

The Eagle's Gift. First UK Edition; Demy 8vo; pp. 316; bound in original blue cloth, title lettered in gilt on spine, price-clipped dustjacket, very good copy. London; Hodder and Stoughton; 1981. [Click here to Order](#)

AUD\$60




128604

CAVALLO, GUGLIELMO.

**Cristoforo Colombo e l'apertura degli spazi
(Christopher Columbus and the opening of Spaces),
(Two Volume Set).** Italian Language.

First Edition; Demy 4to; Vol. I. pp. xx, 529; Vol. II. pp. [v], 530-1113; texts illustrated with numerous maps mostly in colour some folding, bibliografia, indice dei nomi di persona, each volume bound in original stiff illustrated wrappers, fine copies.

Rome; Istituto Poligrafico E Zecca Dello Statp; 1992. [Click here to Order](#)



AUD\$60

128653


CHAMBERS, WHITTAKER.

Witness.

First UK Edition; Demy 8vo; pp. [vi], 629; index, bound in original black cloth, title lettered in gilt on spine, price clipped dustjacket, dustjacket a little browned and damaged on edges, previous owner's bookplate on front endpaper, good copy.

London; Andre Deutsch Limited; 1953.

The book is both an autobiography of Chambers and an account of his role in the American Hiss case in which he claimed that Alger Hiss was a spy for the Soviet Union. [Click here to Order](#)



AUD\$75

128529


[CHAPMAN, C. H.] 'THE WANDERER'.

**Aboriginal Stories and legends of the Northern Territory by the
Wanderer [cover title].**

First Edition; Demy 8vo; pp. 32, plus 33 plates; the illustrated photographic plates mostly printed in green, bound in original illustrated stiff stapled wrappers, pages browned, good copy.

Alice Springs; Centralian Advocate; n.d. (c-1947). [Click here to Order](#)

AUD\$50



128447


CHAPPEL, K. L.

Surveying for Land Settlement in Victoria 1836 - 1960: Survey of the Vic-NSW Boundary, Survey of the Vic-SA Boundary.

First Edition; Med. 4to; pp. vii, 166; endpaper maps, illustrated with 13 folding maps and plans, several b/w. text illustrations, index, bound in original stiff illustrated wrappers, fine copy.

Melbourne, Vic.; Office of Surveyor General; 1996. [Click here to Order](#)

AUD\$150



128654

CHASE, JAMES HADLEY.

The Flesh of the Orchid. [A Continuation of No Orchids for Miss Blandish].

First Edition; Cr. 8vo; pp. 192; bound in original yellow cloth, dustjacket chipped and damaged, good copy.

London; Jarrolds Publishers Ltd.; 1948. [Click here to Order](#)

AUD\$100



128537

CHATWIN, BRUCE.


The Songlines.

First Edition; Demy 8vo; pp. [vi], 293; bound in original black cloth, title lettered in gilt on spine, unclipped dustjacket showing price as £10.95, very good copy in very good dustjacket.

London; Jonathan Cape; 1987.

First edition of the controversial Chatwin cult novel - before the author himself became a cult figure. An excellent copy of this much sought and collectable novel. [Click here to Order](#)

AUD\$85



128686

CHESS

Kiew. World Championship. 32nd Soviet Championship.

First Edition; Demy 8vo; pp. 80; original faded marked wrapper with spiral binding; a good copy.

Zurich; Swiss Chess Agency; 1965. [Click here to Order](#)

AUD\$40



128575

CHINA.

Some Documentary Evidence Showing that the Vietnamese Government Recognized the Xisha and Nansha islands as Chinese Territory.

(Document from the People's Republic of China, circulated as an official document of the United Nations General Assembly, under item 11, and of the Security Council).

First Edition; Demy 4to; pp. 24; 1 full page map, numerous facsimile documents, bound in original plain printed wrappers, good copy. Rare.

People's Republic of China; 1979. [Click here to Order](#)

AUD\$75



128526


CHRISTENSEN, P; PENTONY, K; SCHMIDT, W.

The Blackwood: A Valley in Transition. Special Focus No. 2.

First Edition; Cr. 4to; pp. 55; profusely illustrated, references, acknowledgements, appendices, bound in original stiff illustrated stapled wrapper; a fine copy.

Western Australia; Forests Department of Western Australia; 1981. [Click here to Order](#)

AUD\$30



128498

CLANCY, ROBERT.


The Mapping Of Terra Australis.

First Edition; Demy 4to; pp. (x), 192; frontispiece; profusely illustrated, with numerous maps, bibliography, index; dustjacket, previous owner's inscription on front endpaper otherwise a fine copy.

Macquarie Park, NSW; Universal Press Pty. Ltd.; 1995.

The Mapping of Terra Australis takes the reader on a voyage of discovery. It focuses on the printed maps that record the evolution of our knowledge of Terra Australis with a particular emphasis on first the discovery and later the exploration of Australia. [Click here to Order](#)

AUD\$55



128495


CLANCY, ROBERT; HARCOMBE, PAUL.

Maps that Shaped Australia.

First Edition; Square Med. Folio; pp. xiv, 166; endpaper maps, illustrated title page, illustrated with 89 coloured maps, references, bound in original slick illustrated boards, fine copy.

Sydney; Land & Property Information; n.d. (2011). [Click here to Order](#)

AUD\$125



128501


CLANCY, ROBERT; RICHARDSON, ALAN.

So Came They South. Library Reference Series.

First Edition; Med. 4to; pp. 176; endpaper maps, b/w frontispiece, b/w, colour illustrations and maps throughout, index, original cloth, dustjacket spine slightly faded, very good copy.

Silverwater, NSW; Shakespeare Head Press; 1988. [Click here to Order](#)

AUD\$35



128512


CLOSE, CHARLES.

The Early Years of the Ordnance Survey. Reprint with a new introduction by J. B. Harley and with an Index added.

Reprint; Demy 8vo; pp. xxxv, 164; text with numerous b/w. illustrations, index, bound in original stiff illustrated wrappers, very good copy.

Newton Abbot; David & Charles Publishers Ltd.; 1969. [Click here to Order](#)

AUD\$30



128423


COLLINGRIDGE, GEORGE.

The First Discovery Of Australia And New Guinea.

Reprint; Cr. 8vo; pp. xxii, 130; 14 maps, 34 colour and b/w illustrations; original stiff illustrated wrapper, a very good copy.

Sydney; Pan Books; 1982. [Click here to Order](#)

AUD\$30



128628


COLLINS, DAVID.

General And Garrison Orders Of Port Phillip.

Limited Edition; Demy 8vo; pp. 103, (xi); tipped in portrait frontispiece, tipped in illustration, catalogue of Queensbury's Hill Press Victoriana Collection, bound in full leather, hand gilt work on ribbed spine and inner boards, front and back boards gilt-stamped, previous owner's bookplate on front endpaper, very good copy.

Melbourne; Queensbury Hill Press; 1984.

During the stay of Collins at Port Phillip heads he issued from time to time a number of orders. These were printed on a small hand-press and a printed set has been preserved in London. The date of the first is 16th October 1803. and the last 20 Feb 1804. Limited edition of 155 copies This number being 106. [Click here to Order](#)



AUD\$85

128616

COOK, CAPTAIN JAMES.

The Journal Of H.M.S. Resolution 1772-1775.

Facsimile Edition; Thick Super Royal 8vo; pp. 807; marbled endpapers, all edges gilt, coloured frontispiece, illustrated title page, 12 full page plates 5 of which are in colour, 19 text illustrations, half calf binding, and buckram with hand tooling in gold leaf, gilt decoration of the Endeavour on front board, raised bands ruled in gilt, title lettered in gilt on spine, in original slip case, edition limited to 500 numbered copies this being number 45, bookplate on half title page (S. A. Hicks), a fine copy.

Guilford; Genesis Publications Limited; 1981. [Click here to Order](#)

AUD\$700




128634

COOPER, H. M.

French Exploration In South Australia. With Special Reference to Encounter Bay, Kangaroo Island The Two Gulfs And Murat Bay 1802-1803. Limited First Edition; Cr. 4to; pp. xi, 200; b/w frontispiece, 22 b/w illustrations or maps, index, bound in original patterned boards with green cloth spine, boards lightly faded and browned, otherwise a very good copy. Adelaide; The Author; 1952.

Limited edition of 200 numbered copies this is number 44 and the patterned board edition is scarce. Written from accounts by Peron, Freycinet, Francois Michel Ronsard, and Baudin including many parts unpublished at the time. Mathew Flinders account of their meeting at Encounter Bay and extract from Investigators Logbook. Includes entries from the log book of the Geographe and Casurina. Interesting account of Kangaroo island natives. Illustrations include native burials and bark canoes from Tasmanian Aborigines. [Click here to Order](#)

AUD\$200



128415


COULTHARD-CLARK, C.D.

Australia's Military Map-Makers. The Royal Australian Survey Corps 1915-96.

First Edition; Demy 8vo; pp. x, 246; b/w plates, 10 colour maps, abbreviations, glossary, appendices, notes, bibliography, index, bound in original green cloth, title lettered in white on spine, dustjacket, previous owner's name on front endpaper, otherwise a fine copy.

Melbourne; Oxford University Press; 2000. [Click here to Order](#)

AUD\$100



128468

COVENS & MORTIER.


Stock Catalogues of Maps and Atlases by Covens & Mortier: The 'Catalogus Van Verscheyde Koopere Plaatzen' of the heirs of Pieter Mortier's Widow (1721) and the 'Catalogue Nouveau Des Cartes Geographiques' of Coven & Mortier (1763).

Facsimile Edition; Demy 8vo; pp. 141; bound in original stiff printed wrappers, fine copy.

Utrecht, Netherlands; H & S Publishers; 1992.

Covens & Mortier were one of the biggest producers of maps and atlases in Amsterdam in the eighteenth century. This book features the facsimile edition of the catalogue of copper plates and a stock catalogue originally issued in 1721 and 1763. Also included are an introduction on the catalogues and an introductory history on Covens & Mortier by Peter van der Krogt. [Click here to Order](#)

AUD\$100



128364


COX, PHILIP; FREELAND, JOHN.

Rude Timber Buildings In Australia. 134 Photographs By Wesley Stacey.

First Edition; Demy 4to; pp. 215; 134 b/w plates, notes on plates, bibliography, glossary, bound in original orange cloth, title lettered in gilt on spine, gilt decoration on upper board, dustjacket chipped and worn, good copy.

London; Thames and Hudson; 1969. [Click here to Order](#)

AUD\$45



128631

CRAIG, CLIFFORD; FAHY, KEVIN; ROBERTSON, E. GRAEME.

Early Colonial Furniture in New South Wales and Van Diemen's Land.

First Edition; Demy 4to; pp. viii, 220; illustrated endpapers, frontispiece, profusely illustrated with b/w. photographs, a list of cabinet makers in New South Wales and in Van Diemen's Land during the early period, the Great Exhibition 1851, cleaning old furniture, bibliography, index; original black cloth boards, title in gilt on spine, dustjacket a little creased on edges and with small closed tear, otherwise very good copy.

Melbourne; Georgian House; 1972. [Click here to Order](#)

AUD\$100



128577


CRANE, NICHOLAS.

Mercator: The Man Who Mapped The Planet.

First Edition; Med. 8vo; pp. xiv, 348; endpaper maps, 16 pages of coloured plates, numerous b/w. text illustrations, notes, chronology, select bibliography, index, bound in original blue cloth, title lettered in gilt on spine, dustjacket, fine copy.

London; Weidenfeld & Nicolson; 2002. [Click here to Order](#)

AUD\$35



128471


CRONE, G. R.

Maps and their Makers: An Introduction to The History of Cartography.

Fourth Revised Edition; Demy 8vo; pp. 184; coloured frontispiece map, text illustrated with several b/w. maps, index, bound in original brown cloth, title lettered in gilt on spine, dustjacket with some minor chips on edges, very good copy.

London; Hutchinson University Library; 1968. [Click here to Order](#)

AUD\$35



128490

CUTTEN HISTORY COMMITTEE OF THE FITZROY HISTORY SOCIETY.

Fitzroy. Melbourne's First Suburb.

First Edition; Demy 4to; pp. xii, 354; illustrated endpapers 1 map, text illustrated with numerous b/w photographs, notes, appendixes, index, bound in original red cloth, title lettered in gilt on spine, dustjacket, previous owner's small stamp on front endpaper otherwise fine copy.

South Yarra; Hyland House Publishing; 1989. [Click here to Order](#)

AUD\$220



128560

DALGARNO, ANN.


The Bored Duck. Illustrated by Peg Minty.

First Edition; Oblong Demy 4to; pp.(12) unpaginated; text illustrated with six coloured drawings, bound in original stiff stapled illustrated wrappers, wrappers a little worn, good copy.

Red Hill, ACT.; A. Dalgarno; 1972.

Muir. 1866. [Click here to Order](#)

AUD\$30



128518

DANZER, GERALD A.

Images of the Earth on Three Early Italian Woodcuts: Candidates for the Earliest printed Maps in the West. (The Hermon Dunlap Smith Center for the History of Cartography, Occasional Publication No. 5).

First Edition; Demy 4to; pp. v, 35; text with 11 pages of b/w. illustrations, references, bound in original stiff printed stapled wrappers, very good copy. Chicago; The Newberry Library; 1991. [Click here to Order](#)

AUD\$45



128570

DARRAGH, THOMAS A.


The Establishment And Development Of Engraving And Lithography In Melbourne To The Time Of The Gold Rush.

Limited Edition; Med. 8vo; pp. 64; 25 tipped in b/w plates; bound in original quarter cloth with cream papered boards, title lettered in black on spine, silk page marker, dustjacket, a fine copy.

Thumb Creek. NSW; Garravambi; 1990.

Limited edition of 425 copies. Lovely tipped in frontispiece from Etching c. 1846 of Henry Gilbert Jones at the Wharf Melbourne. Tipped in plates of promissory notes and their vignettes, billheads for Cheapside House, T. B. Darling, Benalla store, Germain Nicholson circular, Alfred Ronald's Trade Card, Alexander Gilbert Telegraphic Station, instruments used by aborigines, The Beach Hobson's Bay and more. [Click here to Order](#)

AUD\$50



128392

DAVID, ANDREW C. F; Compiler.

A Catalogue of Charts, Plans, & Views, printed at The Admiralty Office, for the use of His Majesty's Navy in 1814. (Based mainly on a manuscript list presented to The British Museum 12th November 1814.).

First Edition; Demy 8vo; pp. vii, 33; bound in green cloth, title lettered in gilt on spine, fine copy.

Andrew David Taunton; 1991.

The first Admiralty Chart Catalogue was not issued until 1821, though copies of this particular catalogue do not appear to have survived. The 1825 Catalogue which is held in the Hydrographic Office, Ministry of Defence, Taunton, is the earliest known catalogue to have survived. It has now been possible to construct an earlier catalogue based on a manuscript, listing 103 items presented to the British Museum on the 12th November 1814 by Captain Thomas Hurd, Hydrographer to the Admiralty. [Click here to Order](#)

AUD\$50



128636

DAVIDSON, ALLAN A.


Journal of Explorations in Central Australia by The Central Australian Exploration Syndicate, Limited, Under the Leadership of Allan A, Davidson 1898 to 1900 - South Australian Parliamentary Paper No. 27, 1905.

Limited Edition; Demy 8vo; pp. xxxix, 230; portrait frontispiece, text with 3 illustrations, 1 folding location map at rear of book, together with five maps in separately bound map case, both book and map case bound in matching pictorial brown cloth, titles lettered in black on spines stamped decoration on upper boards, fine copies.

Adelaide; Friends of the State Library of South Australia; 2005.

Edition limited to 300 copies. The only other edition of this work was in the South Australian Parliamentary Paper No. 25, 1905. The plates in this limited edition are new and the large folding map in the original is present in this edition as 5 maps. Also new to this edition is the lengthy introduction by Valmai Hankel. [Click here to Order](#)

AUD\$320



128660

DAVIES, PAUL.

Storming St. Kilda By Tram.

First Edition; Demy 8vo; pp. [ii], 73; 11 cast photographs, advertisements, bound in original stiff stapled illustrated wrappers, good copy.

Sydney; Currency Press/TheatreWorks; 1991. [Click here to Order](#)

AUD\$30



128552


DAVIS, A; KEMP, B.

Native Plants of the Macedon Range. A Field Guide.

First Edition; Cr. 4to; pp. 81; text with numerous illustrations mostly in colour, references, glossary, list of native plants recorded, indexes, bound in original stiff stapled illustrated wrapper, very good copy.

Macedon, Vic.; A. Davis & B. Kemp; 1984. [Click here to Order](#)

AUD\$30



128520

DAVIS, S. L.; PRESCOTT, J. R. V.


Aboriginal Frontiers And Boundaries.

First Edition; Demy 8vo; pp. xiv, 169; maps, references, index, bound in original stiff illustrated wrapper, fine copy.

Carlton; Melbourne University Press; 1992.

In this work two political geographers explore the nature of Aboriginal boundaries and their contemporary implications. In four detailed case studies they challenge many of the assumptions which have underpinned the involvement of white advisers. The result is a timely study which raises important questions about an issue of national significance. [Click here to Order](#)

AUD\$30



128461


DAWSON, COMMANDER L. S.

Memoirs of Hydrography including Brief Biographies of the Principal Officers who have Served in H. M. Naval Surveying Service Between The Years 1750 and 1885. (In Two Parts Bound as One).

Med. 8vo; Part I, pp. [xvi], 143 (2); Part II, pp. [iv], 209, (4); text illustrated with 2 b/w. portraits, 1 full page scale plan, bound in original quarter beige cloth, with blue cloth boards, title lettered in gilt on spine, previous owner's bookplate on front endpaper, good copy.

London; Cornmarket Press Limited; 1969. [Click here to Order](#)

AUD\$90



128482

DEPARTMENT OF NATIONAL DEVELOPMENT.

Index To Australian Resource Maps - Volume 1 1940-59; Volume 2 Supplement for 1960-64.

Med. 8vo; Vol. 1. pp. 241; Vol. 2. pp. [viii], 250; illustrated with 10 folding maps some in colour, bound in original stiff printed wrappers with cloth spines, very good copies.

Canberra; Department of National Development; 1961 & 1966. [Click here to Order](#)

AUD\$60



128434


DILKE, O. A. W.

Greek and Roman Maps: Aspects of Greek and Roman Life.

First Edition; Demy 8vo; pp. 224; 16 pages of b/w. photographic plates, numerous text line illustrations and maps, notes, select bibliography, sources, index, bound in original grey cloth, title lettered in gilt on spine, dustjacket, very good copy.

Ithaca, NY; Cornell University Press; 1985. [Click here to Order](#)

AUD\$35



128401

DILLE, GLEN F; Editor.

Spanish and Portuguese Conflict in the Spice islands: The Loaysa Expedition to the Molussas 1525-1535. From Book XX of The General and Natural History of the Indies by Gonzalo Fernandez De Oviedo Y Valdes. (Hakluyt Society Series III. Volume 38).

First Edition; Cr. 4to; pp. xx, 194; 6 maps, appendices, bibliography, index, bound in original blue cloth, title lettered in gilt on spine, gilt decoration on upper board, dustjackets, fine copy.

London; The Hakluyt Society; 2021. [Click here to Order](#)

AUD\$115



128607


DIMMACK, MAX.

Noel Counihan.

First Edition; Oblong Demy 4to; pp.128; illustrated with 49 pages of plates many in colour, numerous b/w. text illustrations, list of exhibitions, collections and awards, notes, bibliography, index, bound in original grey cloth, title lettered in black on spine, black stamped decoration on upper board, dustjacket a little rubbed and worn, good copy.

Carlton, Vic.; Melbourne University Press; 1974. [Click here to Order](#)

AUD\$40



128697


DIOCESE OF BALLARAT.

Year-Book of the Church of England in the Diocese of Ballarat. For 1896.

First Edition; Demy 8vo; pp. 76; index; original stiff stapled wrapper; pages slightly browned throughout, wrapper marked and rubbed, previous owner's name in ink on front of wrapper, a good copy.

Ballarat; J. Anderson and Co.; 1897. [Click here to Order](#)

AUD\$35



128700


DORLING KINDERSLEY PUBLISHING STAFF.

Complete Atlas of the World.

Second Edition reprinted with revisions; Impl. 4to; pp. 432; illustrated endpapers, illustrated frontispiece and title page, text illustrated with numerous coloured maps, index, gazetteer, bound in original slick illustrated boards, very good copy.

London; Dorling Kindersley Publishing; 2012. [Click here to Order](#)

AUD\$30



128567


DURACK, MARY; DURACK, ELIZABETH.

The Way Of The Whirlwind.

Revised Edition; Demy 4to; pp. 78; illustrated endpapers, illustrated title page, 12 full page colour plates, numerous b/w. text drawings, bound in original blue cloth, title lettered in white on spine, dustjacket a little chipped and damaged on edges, good copy.

London; Angus and Robertson; 1979. [Click here to Order](#)

AUD\$35



128557


EAKINS, C; Williams, B. A.

Jack and Jill at Home and at School.

First Edition; Cr. 4to; pp. 48; printed endpapers, text illustrated with numerous b/w. drawings, social studies through activities for Grade 2, bound in original stiff illustrated stapled wrapper, name on title page and front wrapper, very good copy.

Perth, WA; Carroll's Pty. Ltd.; 1963. [Click here to Order](#)

AUD\$50



128489


EASTMAN, DAVID.

The Founding Documents of The Commonwealth of Australia.

Second Expanded Edition; Med. 4to; pp. (260) unpaginated; notes, bibliography, bound in original green cloth, title lettered in gilt on spine and upper board, gilt stamped decoration on upper board, fine copy.

Canberra; David Eastman; January, 1995.
Reproductions of 50 of the most important documents involved in the process of creating the Commonwealth of Australia with Commentaries accompany the documents bring out the most significant points about each document. This second printing has been expanded with the addition of 8 further documents. [Click here to Order](#)

AUD\$90



128386

ECCLESTON, GREGORY C.


Granville Stapylton: Australia Felix 1836: Second in Command to Major Mitchell.

First Edition; Oblong Cr. Folio.; pp. xx, 250; text with numerous illustrations, drawings and maps many in colour, bibliography, glossary of Foreign Words and Phrases in the Journal, index, bound in original green cloth, title lettered in gilt on spine, dustjacket, original silk page marker, dustjacket, inscribed and signed by the author on title page, fine copy. Together with original prospectus and order form.

Melbourne; Evandale Publishing; 2018.

Splendid and impressive volume, a major study based on the journals of the pioneer land surveyor Granville Stapylton second-in-command to major Mitchell. Of particular importance are the wealth of images and maps throughout. [Click here to Order](#)

AUD\$140




128586

EDGAR, GRAHAM J.

Australian Marine Life.

Revised Edition; Cr. 4to; pp. 544; illustrated title page, text illustrated with more than 1300 full-colour photographs, 2 maps, glossary, selected bibliography, index, bound in original stiff illustrated wrappers, previous owner's name on front endpaper, good copy
Sydney; Reed New Holland; 2005. [Click here to Order](#)

AUD\$45



128556


EDWARDS, ROBERT.

Five Pamphlets on Aboriginal Relics: - Aboriginal Relics - A Former Camp-site on the Sturt River at Marion, South Australia - The South Australian Ethnographic Collection - An Aboriginal Bone Sheathed point from Fromm's Landing, South Australia - Aboriginal Camp-Site on the Sturt River at Coromandel Valley, South Australia. Reprints from various issues of Records of the South Australian Museum, Mankind Journal of the Anthropological Societies of Australia, and South Australian Year Book,

Reprints; Cr. 4to; pp. (26 pages in total); text illustrated with several b/w. photographs and drawings, each in its original stapled wrapper as issued, very good copies.

Various; 1964 to 1969. [Click here to Order](#)

AUD\$60



128478


EHRENBERG, RALPH E.

Mapping the World: An Illustrated History of Cartography.

First Edition; Demy 4to; pp. 256; coloured map frontispiece, text illustrated with numerous maps mostly in colour, bibliography, index, bound in original grey cloth, title lettered in silver on spine and upper board, dustjacket chipped on edges, good copy.

Washington; National Geographic; 2006. [Click here to Order](#)

AUD\$30



128516

EISLER, WILLIAM: SMITH, BERNARD.


Terra Australis The Furthest Shore.

Demy 4to; pp. 240; portrait frontispiece, numerous text illustrations in colour and b/w, text maps, bibliography, notes on the contributors, photographic credits, lenders to the exhibition, selected index, bound in original stiff illustrated wrappers, good copy.

Published by The Australian Bicentennial Authority, to accompany the exhibition at the Art Gallery of New South Wales 27 July - 9 October 1988.

The exhibition which this book was produced for offered a fascinating panorama of three centuries of daring voyaging, acute observation, and vivid reporting, in words and images, of newly discovered seas, lands, and peoples. [Click here to Order](#)

AUD\$35



128403


ELLIOTT, DEREK; Editor.

The Voyages and Manifesto of William Fergusson, A Surgeon of The East India Company (Hakluyt Society Series III. Volume 37).

First Edition; Cr. 4to; pp. xviii, 185; illustrated frontispiece, 8 maps, 4 coloured plates, 9 b/w. text illustrations, bibliography, index, bound in original blue cloth, title lettered in gilt on spine, gilt decoration on upper board, dustjackets, fine copy.

London; The Hakluyt Society; 2021. [Click here to Order](#)

AUD\$110



128587

ELLIS, RENNIE; TURNER, IAN.


Australian Graffiti Revisited.

Revised Edition; Cr. 4to; pp. (112) unpaginated; b/w illustrations throughout, original illustrated stiff wrapper, good copy.

Melbourne; Sun Books; 1980.

This edition includes all the material from earlier editions, plus fifteen pages of new graffiti from all over Australia; [Click here to Order](#)

AUD\$30




128432

ERICSSON, CHRISTOFFER H; MIEKKAVAARA, LEENA; NURMINEN, JUHA; RAURALA, NILS-ERIK.

The Routes Of The Sea: Sea Charts from the 16th Century to Present Times.

First Edition; Oblong Cr. 4to; pp. 160; 6 pages of coloured maps, numerous b/w. maps and illustrations in text, catalogue of sea charts and maps, bound in original blue cloth, title lettered in gilt on spine, dustjacket very good copy. Helsinki; John Nurminen; 1988. [Click here to Order](#)

AUD\$125



128647

FAULKNER, C. C.

The Commonwealth Bank of Australia. A Brief History of its Establishment, Development and Service to the People of Australia and the British Empire Under Sir Denison Miller, K.C.M.G. Governor. June 1st, 1912- June 6th, 1923.

First Edition; Demy 4to; pp. xx, 368; b/w portrait frontispiece, numerous b/w photographic illustrations, 3 colour maps, appendices, index; original full leather binding, title lettered in gilt on spine, gilt stamped decoration on upper board, good copy.

Sydney; The Commonwealth Banking Corporation; 1923.

This book is of considerable interest as it contains several chapters (VI-XIV, pp. 61-246) on the bank's contribution in World War One. These chapters focus on 'Helping the Men of the A.I.F.', 'Buying a Fleet in Wartime', 'Raising the War Loans', 'Building Homes for Soldiers' and 'The Commonwealth Bank in the Captured German Possessions' just to name a few. [Click here to Order](#)

AUD\$295



128433


FELL, R. T.

Early Maps of South-East Asia.

Second Edition; Cr. 8vo; pp. xii, 122; 16 pages of coloured plates, text with numerous b/w. maps and illustrations, select bibliography, index, bound in original slick illustrated boards, fine copy.

Singapore; Oxford University Press; 1991. [Click here to Order](#)

AUD\$50



128684


FINSTAD, SUZANNE.

Natasha: The Biography of Natalie Wood.

First US Edition; Med. 8vo; pp. x, 454; illustrated frontispiece and title page, text illustrated with 16 pages of b/w. photographs, filmography, television appearances, notes, index, bound in original quarter pink cloth with brown cloth boards, title lettered in gilt on spine, dustjacket, some chips on spine, good copy.

New York; Harmony Books; 2001. [Click here to Order](#)

AUD\$30



128457


FISHER, SUSANNA.

The Makers of the Blueback Charts.

First Edition; Cr. 4to; pp. x, 158; family tree frontispiece, text with numerous illustrations a few in colour, sources & notes, glossary, list of staff, index, bound in original blue cloth, title lettered in gilt on spine, dustjacket, fine copy.

Cambridgeshire, England; Imary Laurie Norie & Wilson; 2001. [Click here to Order](#)

AUD\$55



128505


FITZGERALD, LAWRENCE.

Java La Grande. The Portuguese Discovery of Australia. The Story of The Portuguese Discovery of Australia Circa 1521.

First Edition; 4to; pp. 140; illustrated endpapers, 13 full page maps, 7 pages plates, profusely illustrated with text, index; original slick illustrated boards, dustjacket, a fine copy.

Hobart; The Publishers Pty Ltd; n.d. (C 1984). [Click here to Order](#)

AUD\$30



128419

FITZGERALD, LAWRENCE.


Lebanon to Labuan. A Story of Mapping. By The Australian Survey Corps World War II (1939 to 1945).

First Edition; Demy 4to; pp. xii, 124; endpaper maps, numerous illustrations throughout (mainly photographs, 5 maps), 3 appendices, index, bound in original decorated boards, title lettered in purple on spine, dustjacket with a couple of minor chips on edges otherwise a very good copy in original mailing box.

Melbourne; J.G.Holmes Pty. Ltd.; 1980.

A history of the Australian Survey Corps (1939-1945). [Click here to Order](#)

AUD\$70



128582


FITZPATRICK, KATHLEEN.

Solid Bluestone Foundations And Other Memories Of A Melbourne Girlhood 1908 - 1928.

First Edition; Demy 8vo; pp. (xii), 210; portrait frontispiece, b/w. illustrations, bound in blue original cloth, title lettered in white on spine, dustjacket, minor bumping to corners, otherwise a very good copy.

South Melbourne; The Macmillan Company Of Australia Pty Ltd.; 1983. [Click here to Order](#)

AUD\$30



128622

FORREST, ALEX.

North-West Exploration. Journal Of Expedition From DeGrey To Port Darwin. This is a Limited Edition of 400 copies, the first Seventy Five of which are Bound in Half Leather. Copy No. 34.

Facsimile Edition; Foolscap Folio; pp. 43 plus 8 pages of colour plates at rear; includes large fold out map showing the route from Nickol Bay to S. A. Telegraph which was followed by the Expedition Despatched by the Western Australian Government in 1879. Under the Command of Alex Forrest F. R. G. S; bound in half leather, title lettered in gilt on spine, and leather title label on front board, a fine copy.

Bundaberg; Corkwood Press; 1996.

Limited Edition of 75 copies. This being copy number 34. [Click here to Order](#)

AUD\$135



128367


FREE, RENEE.

Lloyd Rees.

Revised Edition; Lge. 4to; pp. 107, (18; advertisements); numerous b/w illustrations, some colour illustrations, notes, exhibitions, bibliography; original cloth, dustjacket, edges a little bumped, good copy.

Melbourne; Lansdowne; 1979. [Click here to Order](#)

AUD\$30



128428


FRENCH, JOSEPHINE; SCOTT, VALERIE; Editors.

**Tooley's Dictionary of Mapmakers (Revised Editions)
Complete in four Parts. Part One A - D: Part Two E - J:
Part Three K - P: Part Four Q - Z.**

Revised Editions; Cr. 4to; Part One. pp. xiv, 408; Part Two. pp. vi, 462; Part Three. pp. vi, 472; Part Four. pp. vi, 436; marbled endpapers, texts with numerous b/w. illustrations, all uniformly bound in original maroon cloth, titles lettered in gilt on spines and upper boards, dustjackets, with a few very minor creases on edges, otherwise a fine set.

Map Collector Publications/Early World press; 1999, 2001, 2003 & 2004. [Click here to Order](#)

AUD\$750



128530


GARDNER, ERLE STANLEY.

The Hidden Heart of Baja.

First UK Edition; Med. 8vo; pp. 256; illustrated frontispiece, text with numerous b/w. illustrations, 1 full page map, bound in original tan cloth, title lettered in gilt on spine, dustjacket chipped and damaged, cloth a little worn, good copy.

London; Jarrolds Publishers Ltd.; 1964. [Click here to Order](#)

AUD\$40



128533


GARDNER, JOHN.

Understrike.

First UK Edition; post 8vo; pp. x, 198; bound in original red cloth, title lettered in silver on spine, dustjacket chipped and damaged, good copy. London; Frederick Muller Limited; 1965.

The Authors third book and second novel, featuring secret agent Boysie Oaks. [Click here to Order](#)

AUD\$40



128531


GARNER, ALAN.

The Weirdstone of Brisingamen: A Tale of Alderley.

First Edition; First Impression; Demy 8vo; pp. 224; endpaper maps, bound in original blue cloth, title lettered in silver on spine, unclipped dustjacket showing price as 12s. 6d. net, dustjacket chipped and worn on edges, good copy. Scarce with dustjacket.

London; Collins; 1960.

A Tale of Alderley is a children's fantasy novel set in and around Macclesfield and Alderley Edge in Cheshire, tells the story of two children, Colin and



Susan, who are staying with some old friends of their mother while their parents are overseas. Susan possesses a small tear-shaped jewel held in a bracelet: unknown to her, this is the weirdstone of the title. Its nature is revealed when the children are hunted by the minions of the dark spirit Nastrond who, centuries before, had been defeated and banished by a powerful king. [Click here to Order](#)

AUD\$75

128532


GARNER, SHELLEY.

The Flame and the Vision.

First UK Edition; Cr. 8vo; pp. 254; endpaper maps, frontispiece map, bound in original dark green cloth, title lettered in gilt on spine, unclipped dustjacket with a little wear on edges, good copy.

London; Frederick Muller Limited; 1962. [Click here to Order](#)

AUD\$60



128534

GARY, ROMAIN.


A European Education.

First US Edition; First printing; Post 8vo; pp. [vi], 248, (1); bound in original quarter cream cloth with grey papered boards, title lettered in blue on spine, stamped decoration in red on spine and upper board, unclipped dustjacket with minor edge wear, very good copy.

New York; Simon and Schuster; 1960.

The first version of this novel was published in French in 1945 and translated throughout Europe. It was awarded the Prix des Critiques by sixteen leading French critics. Although the book was acclaimed throughout all Europe, the author continued revising and reworking it and it was eventually published in English in 1960. [Click here to Order](#)

AUD\$60



128536

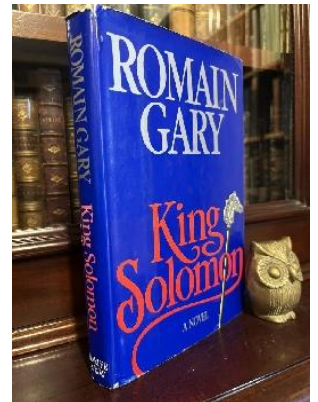
GARY, ROMAIN.

King Solomon.

First US English Edition; Demy 8vo; pp. 255, (1); bound in original quarter blue navy cloth with blue papered boards, title lettered in silver on spine, unclipped dustjacket browned and worn on edges, good copy.

New York; Harper & Row Publishers; 1983. [Click here to Order](#)

AUD\$50



128535

GARY, ROMAIN.


The Roots of Heaven.

First English Edition; Demy 8vo; pp. 414; bound in original black cloth, title lettered in gilt on spine, price clipped dustjacket browned and worn on edges, some light foxing to first and last few pages, good copy.

London; Michael Joseph; 1958.

The book was awarded the Prix Goncourt, France's most coveted literary prize in 1956. [Click here to Order](#)

AUD\$60



128701


GEORGE, ALEXANDER S; Executive Editor.

Flora of Australia. Volume 25 Melianthaceae to Simaroubaceae.

First Edition; Cr. 4to; pp. xii 215; printed endpapers, coloured illustrated frontispiece, text with numerous illustrations some in colour, numerous b/w. drawings, location maps, index, bound in original brown cloth, title lettered in dark brown on spine, dustjacket, very good copy.

Canberra, Australian Government Publishing Service Canberra, 1985. [Click here to Order](#)

AUD\$35



128703


GEORGE, ALEXANDER S; Executive Editor.

Flora Of Australia. Volume 8. Lecythidales to Batales.

First Edition; Cr. 4to; pp. xii, 420; frontispiece, text endpapers, one page of colour photographs, profuse b/w sketch illustrations throughout, appendix, supplementary glossary, abbreviations and contractions, index; dustjacket, small previous owner's stamp on front endpaper, good copy.

Canberra; Australian Government Publishing Service; 1982. [Click here to Order](#)

AUD\$40



128702


GEORGE, ALEXANDER S; Executive Editor.

Flora Of Australia. Volume 29. Solanaceae.

First Edition; Cr. 4to; pp. 208; frontispiece, text endpapers, 32 colour illustrations, sketch maps, sketch illustrations, abbreviations and contractions, index, bound in original cloth, title lettered in dark brown on spine, dustjacket a little chipped, name on front endpaper, good copy.

Canberra; Australian Government Publishing Service; 1982. [Click here to Order](#)

AUD\$35



128456


GEORGE, WILMA.

Animals and Maps.

First US Edition; Med. 8vo; pp. 235; illustrated endpapers, text with numerous b/w. illustrations and maps, references, index, bound in original maroon cloth, title lettered in gilt on spine, gilt stamped decoration on upper board, good copy.

Berkeley; University of California Press; 1969. [Click here to Order](#)

AUD\$30



128706


GIBBONS, STANLEY.

Stanley Gibbons Limited priced Catalogue of Stamps of the British Empire 1929.

Thirty-Fifth Edition; Post 8vo; pp. xxiii, 517, 64; text with numerous b/w. illustrations, advertisements, bound in original red cloth, title lettered in black on spine and upper board, good copy.

London; Stanley Gibbons Limited; 1929. [Click here to Order](#)

AUD\$30



128496


GOFFART, WALTER.

Historical Atlases: The First Three Hundred Years 1570-1870.

First Edition; Med. 8vo; pp. xxiv, 603; text illustrated with 32 b/w. maps, index of maps and atlases, index of secondary literature cited in the notes, subject index, bound in original grey cloth, title lettered in silver on spine, dustjacket, very good copy.

Chicago; The University of Chicago Press; 2003. [Click here to Order](#)

AUD\$115



128592


GOHM, DOUGLAS.

Antique Maps of Europe, the Americas, West Indies, Australasia, Africa, the Orient.

First Edition; Demy 4to; pp. 128; map endpapers, colour frontispiece, profusely illustrated with colour and b/w maps, index, bound in original brown cloth, title lettered in gilt on spine and gilt decoration on upper board, dustjacket a little creased on edges, good copy.

London; Octopus Books; 1972. [Click here to Order](#)

AUD\$40



128627

GOULD, JOHN.


A Synopsis Of The Birds Of Australia, and the Adjacent Islands.

Limited Facsimile Edition; Roy. 8vo; un-paginated; 73 full-page coloured plates each with page of descriptive text, original half green morocco binding, raised bands on spine, title lettered in gilt on spine, gilt stamped decoration on spine and front and back boards, housed in original slip case, original mylar dustjacket; a fine copy.

Melbourne; Queensberry Hill Press; 1979.

Edition limited to 387 numbered copies this being number 179. This facsimile was one of the finest works ever produced by the Queensberry Hill Press. [Click here to Order](#)

AUD\$450



128492

GOWDIE, CATHY.


Foxeys Hangout: The Story of one Family's dream.

First Edition; Med. 8vo; pp. vi, 266; decorated endpapers, illustrated frontispiece and title page, text illustrated with numerous coloured photographs, recipes, notes, bound in original papered boards, title lettered in white on spine and upper board, dustjacket, signed by the author on front endpaper, fine copy.

Prahran, Vic.; Hardie Grant Books; 2009.

The book chronicles the journey from city dwellers to novice farmers, as they familiarise themselves with their new life and the murderous history behind their wine label. Beautifully illustrated with coloured photographs and seasonal recipes for each month, Foxeys Hangout reveals a year in the life of a winemaking family on Victoria's Mornington Peninsula, beyond the facade of the cellar door. [Click here to Order](#)

AUD\$35



128451


GREAT BARRIER REEF.

Cook, Cays and Corals: A Bibliography of Publications about the Great Barrier Reef Marine Park Cairns Section.

First Edition; Med. 8vo; pp. [iv], 292; author index, subject index, bound in original stiff illustrated wrappers, very good copy.

Townsville, Qld.; Great Barrier Reef Marine Park Authority; November 1982. [Click here to Order](#)

AUD\$60



128455

GREAT BARRIER REEF.


Maps of The Great Barrier Reef: An Indexed List of Maps and Charts of the Great Barrier Reef Region.

First Edition; Med. 8vo; pp. [iv], 186; locality index, bound in original stiff illustrated wrappers, very good copy.

Townsville, Qld.; Great Barrier Reef Marine Park Authority; n.d.

(1984). [Click here to Order](#)

AUD\$60



128632

GREY, GEORGE.

Journals of Two Expeditions of Discovery in North-west and Western Australia, during the years 1837, 38, and 39, Under the Authority of Her Majesty's Government. Describing many Newly Discovered, Important and Fertile Districts, with Observations on the Moral and Physical Condition of the Aboriginal Inhabitants, &c. &c. Two Volume Set.

Facsimile Edition; Demy 8vo; Vol. I. pp. xiv, 412; frontispiece, 2 folding maps, 10 full page illustrations of which 5 are in colour, 11 illustrations in text; Vol. II. pp. vii, 482; colour frontispiece, 9 full page b/w illustrations, text illustrations, appendices (including natural history by John Gray, John Gould and Adam White); both volumes bound separately in original red cloth, title lettered in gilt on spine, very good copies.

Adelaide; Libraries Board of South Australia; 1964. [Click here to Order](#)

AUD\$190



128454


HAKLI, ESKO.

A. E. Nordenskiöld: A Scientist and his Library.

First Edition; Demy 8vo; pp.80; text with numerous b/w. illustrations, references, bound in original stiff illustrated wrappers, fine copy.

Helsinki; Helsinki University Library; 1990. [Click here to Order](#)

AUD\$40



128370

HALL, J. J.


The Crystal Bowl: Australian Nature Stories.

First Edition; Cr. 4to; pp. 64; coloured frontispiece, illustrated title page, text with 7 full page coloured illustrations, 8 full page b/w. illustrations, numerous b/w. text line drawings, bound in original decorated blue cloth, title lettered in black on spine and upper board, cloth marked and worn, some minor foxing to first and last few pages, all plates clean and bright, good copy.

Melbourne; Whitcombe & Tombs; 1921.

Muir. 3251. [Click here to Order](#)

AUD\$55



128446

HAM, THOMAS.

A Map Of Australia Felix.

Limited Edition; Cr. 8vo; pp. [vi], 39; tipped-in frontispiece facsimile prospectus, 1 large coloured folding cloth backed map; full leather binding in Bourbon calfskin, hand gilt work on spine and inner boards, cardboard slip-case, fine copy.

Carlton, Vic.; Queensberry Hill Press; n.d. (1985).

Edition limited to 155 copies. This copy being No. 25. [Click here to Order](#)

AUD\$195



128507


HANCOX, DAVID; PRESCOTT, VICTOR.

Secret Hydrographic Surveys In The Spratly Islands.

First Edition; Demy 8vo; pp. x, 219; illustrated with 12 pages of maps, references, bound in original blue cloth, title lettered in gilt on spine and upper board, dustjacket, very good copy.

Kuala Lumpur; Maritime Institute of Malaysia; 1997. [Click here to Order](#)

AUD\$75



128421

HARDSTAFF, R. J.


Leadline to Laser. The Hydrographic Service, Royal Australian Navy 1920-1995.

First Limited Edition; Lge. 4to; pp. xvi, 274; numerous b/w illustrations, appendices, conversions, abbreviations and acronyms, indices, bound in original stiff illustrated wrapper, previous owner's name on front endpaper, otherwise a fine copy. Together with the 12 page Errata slip.

Northwood, NSW; R. J. Hardstaff; 1995

Limited edition of 900 copies, this copy being No. 233, signed by the author. [Click here to Order](#)

AUD\$95



128362


HARINGTON, DONALD.

The Cherry Pit.

First Edition; First Printing; Demy 8vo; pp. [v], 342, (1); bound in original green cloth, title lettered in gilt on spine, decoration stamped in red on spine and upper board, unclipped dustjacket showing the price as \$5.95, dustjacket chipped and damaged on edges, small booksellers stamp on front endpaper, good copy.

New York; Random House; 1965.

Author's first book. [Click here to Order](#)



AUD\$40

128573

HARLEY, J. B.

Christopher Greenwood County Map-Maker and His Worcestershire map of 1822.

First Edition; Demy 4to; pp. viii, 72; 3 b/w. photographic plates, 10 text maps, 4 large folding maps in pocket at rear of book being each a quarter of the Worcester map, list of maps by Greenwood, general index, bound in original blue cloth, title lettered in gilt on spine, corners of cloth a little bumped, small institution stamp on bottom corner of title page, otherwise a good copy.

Worcester; Worcestershire Historical Society; 1962. [Click here to Order](#)



AUD\$90


128379

HARLEY, J. B; WOODWARD, DAVID.

The History of Cartography: Volume 1. Cartography in Prehistoric, Ancient, and Medieval Europe and the Mediterranean.

Demy 4to; pp. xxii, 599; illustrated with 40 coloured plates, numerous b/w. illustrations, numerous tables, bibliographical index, general index, bound in original grey cloth, title lettered in gilt on spine, dustjacket, previous owner's (Dorothy F. Prescott) bookplate on front endpaper, very good copy.

Chicago; University of Chicago Press; 1987. [Click here to Order](#)



AUD\$250

128381

HARLEY, J. B.; WOODWARD, DAVID.

The History of Cartography: Volume 2. - Book 1, Cartography in the Traditional Islamic and South Asian Societies. - Book 2, Cartography in the Traditional East and Southeast Asian Societies. - Book 3, Cartography in the Traditional African, American, Arctic, Australian, and Pacific Societies.

First Editions; First Printings; Demy 4to; Book 1. pp. xxiv, 579; Book 2. pp. xxviii, 970; Book 3. pp. xxii, 639; each illustrated with coloured plates, numerous b/w. illustrations, numerous tables, bibliographical indexes, general indexes, each uniformly bound in original publishers grey cloth, title lettered in gilt on spine, dustjacket, previous owners (Dorothy F. Prescott) bookplate on front endpaper, very good copies.

Chicago; University of Chicago Press; 1992, 1994, and 1998. [Click here to Order](#)

AUD\$1000



128449


HARRIS, C. H.

Survey Department of South Australia. Field Service. Handbook for Government Surveyors.

Fourth Edition; Cr, 4to; pp. 152; 17 folding plates (maps and charts and tables) at rear, numerous text tables, bound in original pebbled green cloth, title lettered in gilt on upper board, two small name stamps on first couple of pages, one small school stamp on title page, very good copy.

South Australia; R. E. E. Rogers, Government Printer; 1914. [Click here to Order](#)

AUD\$125



128515


HARVEY, P. D. A.

Mappa Mundi: The Hereford World Map.

First Edition; Demy 8vo; pp. [vi], 58; illustrated frontispiece and title page, text with numerous map illustrations mostly in colour, select bibliography, index, bound in original stiff illustrated wrappers, very good copy.

London; The British Library; 1996. [Click here to Order](#)

AUD\$35



128413

HARVEY, P. D. A.

Medieval Maps.

First US Edition; Demy 4to; pp. 96; illustrated frontispiece and title page, text illustrated with numerous maps mostly in colour, index, bound in original green cloth, title lettered in gilt on spine, dustjacket, previous owner's bookplate on front endpaper, very good copy.

Toronto; University of Toronto Press; 1991. [Click here to Order](#)

AUD\$50



128675

HATFIELD, WILLIAM.


Black Waterlily.

First Edition; Cr. 8vo; pp. [iv], 280, (4) advertisements; bound in original green cloth, title lettered in black on spine and upper board, previous owner's name on front endpaper, good copy.

Sydney; Angus and Robertson Limited; 1935.

Story set in the Northern Territory of a native girl called Black Waterlily. The novel thoughtfully portrays the complexities of Aboriginal and European interactions through the lens of its central characters. [Click here to Order](#)

AUD\$90



128676

HATFIELD, WILLIAM.


Desert Saga.

First Edition; Post 8vo; pp. [vi], 246, 27 (advertisements); bound in original orange cloth, title lettered in black on spine and upper board, cloth browned and marked, page edges spotted, good copy.

Sydney; Angus & Robertson Limited; 1933.

The novel intertwines themes of survival, resilience, and the evolving relationship between settlers and the land. Desert Saga offers a compelling glimpse into early 20th-century Australian frontier life and remains a noteworthy contribution to outback literature. [Click here to Order](#)

AUD\$35



128418


HAUSER, DON.

Printers of the Streets and Lanes of Melbourne (1837 - 1975).

Limited First Edition; 4to; pp. xii, 172 (last blank); illustrated endpapers, illustrated title page, numerous b/w illustrations, bibliography, dictionary of graphic arts terms, index to central Melbourne Printers and Suppliers, original black faux leather, title lettered in gilt on spine, gilt decoration on front board, dustjacket, fine copy,

Melbourne; The Nondescript Press; 2006.

Printers of the Streets and Lanes of Melbourne fills a real void in the



historical records of the city of Melbourne, and provides noteworthy documentation of some of the people who, quite literally, laid the foundation of our community and, in many cases continue to facilitate its growth to this day. [Click here to Order](#)

AUD\$110

128667


HAY, IAN; WODEHOUSE, P. G.

Baa, Baa, Black Sheep. A farcical Comedy in Three Acts.

First Edition; Demy 8vo; pp. 80; 1 full page b/w. photograph of stage setting, 1 stage plan, list of characters, bound in original limp printed wrappers, wrappers a little worn, good copy.

London; Samuel French, Ltd.; 1930. [Click here to Order](#)

AUD\$50



128565


HAY-RIC.

Silent Night: A True Story of the Beautiful Christmas Carol.

First Edition; Cr. 4to; pp. 20; frontispiece woodcut, 2 full page colour plates, text with 3 full page b/w. woodcuts, bound in original stiff printed stapled wrappers, small piece of front wrapper missing on bottom corner. good copy. Scarce.

Mortdale, NSW; Scott Bros Printers; n.d. (1950's). [Click here to Order](#)

AUD\$30



128680


HECKSTALL-SMITH, ANTHONY.

Tobruk. The Story of a siege.

First Edition, Demy 8vo; pp. 256(last blank). endpaper maps, 15 illustrations, bibliography, index, bound in original black cloth, title in gilt on spine, dustjacket damaged and worn on edges, some light foxing, good copy.

London; Anthony Blond; 1959. [Click here to Order](#)

AUD\$30



128626

HENDERSON, ALEXANDER.


Henderson's Australian Families. A Genealogical and Biographical Record. Volume I. (Complete and all Published).

Limited Edition; Med. 4to; pp. (xxiv), 408; text with numerous b/w photographic illustrations, indexes, bound in publisher's gilt decorated red morocco with bevelled boards, title lettered in gilt on spine and upper board, gilt stamped decoration on spine and upper board, original silk page marker, an exceptionally fine copy signed by author on title page.

Melbourne; Alexander Henderson; 1941/ Reissued from original sheets by Genealogical Society of Victoria; 1962.

Scarce: the special final issue of 100 numbered and signed copies issued by the Genealogical Society of Victoria. Number 73 of 100 copies. [Click here to Order](#)

AUD\$1350



128416


HERVE, ROGER. (DUNMORE, JOHN; Translated by).

Chance Discovery. Of Australia and New Zealand by Portuguese and Spanish Navigators between 1521 and 1528.

First Edition; Demy 8vo; pp. 70; 2 b/w illustrations, 1 map, original illustrated wrapper, previous owner's name on front endpaper, otherwise a fine copy. Palmerston North NZ.; The Dunmore Press; 1983.

Brings together many important works including John Rotz's Boke of Idrography, 1542: Portugese-Norman Portulan maps, Dieppe Planispheres analysis, first European voyages of exploration to Australasia, evidence of the Voyages Avantureux, presumed course of the Caravel San Lesmes in 1526-1527. [Click here to Order](#)

AUD\$65



128641

HESSE, HERMANN.


Pictor's Metamorphoses. Edited and with an Introduction by Theodore Ziolkowski. Translated by Rika Lesser.

First UK Edition; Demy 8vo; pp. xxiv, 213; bound in original grey cloth, title lettered in gilt on spine, dustjacket, very good copy.

London; Jonathan Cape; 1982.

Nineteen fantasies and fairy tales emanate from the dreams and obsessions of Hermann Hesse, with their centrepiece a fable in the gardens of paradise, 'Pictor'd Metamorphoses'. [Click here to Order](#)

AUD\$50



128698

HEYSEN, HANS.

Heysen's Gum Trees.

First Edition; Square Cr. 8vo; pp. [10] printed one side only unpaginated; 10 full page captioned coloured plates, original illustrated wrappers, tied with original silk, wrapper a little browned, name on front of wrapper, good copy. Scarce.

Sydney; Sydney Morning Herald Publication; 1937. [Click here to Order](#)

AUD\$75



128555


HILTON, AGNES.

North of the 36th Parallel Hopetoun.

First Edition; Demy 8vo; pp. 32; 3 illustrations within text, 1 f/p. map illustration, some names of early settlers; stiff stapled illustrated wrapper, previous owner's name on title page, good copy.

Mildura, Vic; Printed at "Sunraysia Daily"/ The Author; n.d. (c-1970's). [Click here to Order](#)

AUD\$35



128585

HINDHAUGH, CHRISTINA.


The Great Herb Tour.

First Edition; Med. 8vo; pp. xii, 257; index of herbs and wildflowers, bound in original stiff illustrated wrappers, inscribed and signed by the author on title page, very good copy.

South Yarra, Vic.; Hardie Grant Books; 2000.

The author lives on a property in the Western District of Victoria. In 1996 she began farming broad-acre medicinal herbs and in 1998 she was awarded a Churchill Fellowship to study the herb industry internationally. [Click here to Order](#)

AUD\$30



128522


HODGKINSON, DENNIS.

Characters in Charles Street Launceston.

First Edition; Demy 8vo; pp. 53; 6 b/w illustrations; original stiff stapled illustrated wrapper, spine faded and worn, otherwise a very good copy.

Launceston; Tasmania, Dennis Hodgkinson; (1976).
Signed by the author on title page. [Click here to Order](#)

AUD\$30



128511


HODGKISS, ALAN.

Understanding Maps: A Systematic History of their Use and Development.

First Edition; Cr. 4to; pp. 209; text with numerous b/w. illustrations and maps, select bibliography, index, bound in original brown cloth, title lettered in gilt on spine, dustjacket a little chipped and worn on edges, good copy.

Kent England; Wm Dawson & Son Ltd.; 1981. [Click here to Order](#)

AUD\$35



128519

HODSON, DONALD; Compiler.

County Atlases of The British Isles Published after 1703. Volume III. Atlases published 1764 to 1789 and their subsequent editions.

First Edition; Demy 8vo; pp. xvi, 208; text illustrated with 7 full page b/w. plates, chronological list of atlases, index, bound in original green cloth, title lettered in gilt on spine, very good copy.

London; The British Library; 1997. [Click here to Order](#)

AUD\$35



128614


HOFF, URSULA.

Charles Condor. The Australian Years.

First Edition; Oblong Cr. 4to; pp. 47; 6 colour plates, 16 b/w plates; stiff illustrated wrapper, wrapper with cloth tape spine, previous owner's name on title page, good copy.

Melbourne; The National Gallery Society of Victoria; 1960. [Click here to Order](#)

AUD\$30




128710

HOLROYD, MICHAEL.

Bernard Shaw: A Biography. A Complete Set Of 4 Volumes - The Search For Love, 1856-1898: The Pursuit Of Power, 1898-1918: The Lure Of Fantasy, 1918-1951: The Last Laugh, An Epilogue, 1950-1991

First Editions; Med. 8vo; Vol. I. pp. viii, 486; Vol. II. pp. x, 422; Vol. III. pp. x, 545; Vol. IV. pp. x, 132; illustrated endpapers, texts with numerous b/w. photographic plates, biographical notes, indexes, uniformly bound in black cloth, contrasting labels on spines, titles lettered in gilt on labels, dustjackets, some minor wear to edges of dustjackets, small light stain to page edges of volume I, good tight set.

London; Chatto & Windus; 1988, 1989, 1991, & 1992.



An expansive, masterfully researched portrait of the playwright and public intellectual George Bernard Shaw. Holroyd delves deeply into Shaw's complex personality, relationships, and radical ideas with clarity and wit. The biography captures Shaw's contradictions, brilliant yet eccentric, idealistic yet combative, offering a nuanced, humanizing view. [Click here to Order](#)

AUD\$180

128486


HOLZHEIMER, ARTHUR; BUISSET, DAVID.

The "Ramusio" Map of 1534. (The Hermon Dunlap Smith Center for the History of Cartography, Occasional Publication No. 6.).

Facsimile Edition; Demy 4to; pp. v, 33; 9 full page b/w. plates, 1 tipped-in coloured facsimile of the "Ramusio" on back endpaper, bibliography, bound in original stiff printed wrappers, very good copy.

Chicago; The Newberry Library; 1992. [Click here to Order](#)

AUD\$45



128659


HOPR, A. D.

Antechinus Poems 1975-1980.

First Edition; Demy 8vo; pp. x, 110; bound in original stiff illustrated wrappers, small previous owner's name stamp on front endpaper, good copy.

Sydney; Angus & Robertson Publishers; 1981. [Click here to Order](#)

AUD\$30



128663


HOWCROFT, WILBUR G.

The Old Working Hat A Collection of Bush Ballads and Nonsense Verse.

First Edition; Demy 8vo; pp. [viii], 56; bound in original stiff illustrated wrapper, inscribed and signed by author on title page, good copy.

Melbourne; The Hawthorn Press; 1975. [Click here to Order](#)

AUD\$30



128411

HOWSE, DEREK; SANDERSON, MICHAEL.

The Sea Chart: An Historical Survey based on the Collections in the National Maritime Museum.

First Australian Edition; Demy 4to; pp. 144; 7 full page coloured maps, text with numerous b/w. maps and charts, index, bound in original red cloth, title lettered in silver on spine, dustjacket, some minor browning to first and last few pages, good copy.

Melbourne; Lansdowne Press Pty Ltd.; 1973. [Click here to Order](#)

AUD\$30



128584

HOYT, NORRIS D.

The Twelve Metre Challenges For The America's Cup. Text by Norris D. Hoyt Paintings and Drawings by Admiral Joseph W. Golinkin.

First US Edition; Oblong Demy 4to; pp. 252; 36 f/p. coloured plates, numerous b/w. drawings, appendices, bound in original beige cloth, title lettered in silver on spine, dustjacket a little browned and chipped on edges, good copy.

New York; A Brandywine Press Book; 1977. [Click here to Order](#)

AUD\$30



128499

HUAN, MA.


Ying-yai Sheng-lan: The Overall survey of the Ocean's Shores

[1433]. Translated from the Chinese text edited by Feng Ch'eng-Chun with introduction, notes and appendices by J. V. G. Mills formerly Puisne Judge Straits Settlements.

First Edition; Med. 8vo; pp. xx, 393; portrait frontispiece, illustrated with 11 maps including one large folding map inside the back cover, bibliography, index, bound in original blue cloth, title lettered in gilt on spine, gilt stamped decoration on upper board, dustjacket chipped on edges, previous owners bookplate on front endpaper, previous owner's name on front endpaper, good copy.

Cambridge: Published for the Hakluyt Society at The University Press; 1970. [Click here to Order](#)

AUD\$225




128390

HUGHES-D'AETH, TONY.

Paper Nation: The Story of The Picturesque Atlas of Australasia 1886-1888.

First Edition; Cr. 4to; pp. xiv, 262; frontispiece, text with numerous b/w. illustrations, notes, select bibliography, index, bound in original grey cloth, title lettered in gilt on spine, dustjacket, fine copy.

Carlton South, Vic.; Melbourne University Press; 2001. [Click here to Order](#)
AUD\$45



128594

HUMPHREYS, A. L.


Antique Maps and Charts.

New Edition; Demy 4to; pp. 191; text illustrated with numerous maps some in colour, list of useful books, bound in original navy cloth, title lettered in gilt on spine, dustjacket, very good copy.

London; Bracken Books; 1989.

Previously published as "Old Decorative Maps and Charts" in 1926. [Click here to Order](#)

AUD\$30



128464


HUNTER, EVAN.

The Last Spin and Other Stories.

First UK Edition; Cr. 8vo; pp. [vi], 218; bound in original black cloth, title lettered in gilt on spine, price clipped dustjacket, edges of the dustjacket a little worn and chipped, previous owner's name on front endpaper, good copy.

London; Constable & Company Ltd.; 1960. [Click here to Order](#)

AUD\$80



128690


HUNTER, L. R. M.

From '02 to '62. The Story of North Kalgoorlie School.

First Edition; Demy 8vo; pp. (16) unpaginated, bound in original stiff stapled printed wrapper, edges browned, very good copy.

North Kalgoorlie School; 1962. [Click here to Order](#)

AUD\$35



128613


HURLEY, FRANK; Photographs by.

Australia: In Natural Colour by Frank Hurley.

First Edition; Oblong Cr. 4to; pp. (28) unpaginated including wrapper; numerous colour and b/w. photograph illustrations, bound in original stiff illustrated stapled wrappers; a very good copy.

(Sydney); John Sands Pty. Ltd; n.d. (c-1960's). [Click here to Order](#)

AUD\$40



128609

HURLEY, FRANK; Photographs by.

Australia's Wildflowers: A Selection of over sixty full colour Wildflower Studies by Frank Hurley.

First Edition; Cr. 4to; pp. 36 (including wrappers); illustrated with numerous coloured photographs with descriptions, bound in original stiff stapled illustrated wrappers, wrapper a little worn, good copy.

Sydney; Horwitz; 1968. [Click here to Order](#)

AUD\$30



128611

HURLEY, FRANK; Photographs by.

The Blue Mountains and Jenolan Caves in Natural Colour by Frank Hurley.

First Edition; Oblong Cr. 4to; pp. (28) unpaginated including wrapper; 1 full page map, numerous colour and b/w. photograph illustrations, bound in original stiff illustrated stapled wrappers; a very good copy.

Sydney; John Sands Pty. Ltd; n.d. (c-1960's). [Click here to Order](#)

AUD\$40



128608


HURLEY, FRANK; Photographs by.

Shire of Bright. Tourist Centre of N. E. Victoria.

First Edition; Oblong Cr. 4to; pp. (28) unpaginated including wrapper; full page map, numerous colour and b/w. photograph illustrations, bound in original stiff illustrated stapled wrappers; a very good copy.

Australia; John Sands Pty. Ltd; n.d. (c-1960's). [Click here to Order](#)

AUD\$40



128612


HURLEY, FRANK; Photographs by.

The Snowy Mountains: A Camera Study by Frank Hurley.

First Edition; Oblong Cr. 4to; pp. (28) unpaginated including wrapper; numerous colour and b/w. photograph illustrations, bound in original stiff illustrated stapled wrappers; a very good copy.

Sydney; John Sands Pty. Ltd; n.d. (c-1960's). [Click here to Order](#)

AUD\$40



128610


HURLEY, FRANK; Photographs by.

South Australia: In Natural Colour by Frank Hurley.

First Edition; Oblong Cr. 4to; pp. (28) unpaginated including wrapper; numerous colour and b/w. photograph illustrations, bound in original stiff illustrated stapled wrappers; a very good copy.

Adelaide; John Sands Pty. Ltd; n.d. (c-1960's). [Click here to Order](#)

AUD\$40



128705


IDRIESS, ION L.

Coral Sea Calling. Illustrated by Frank Norton.

First Edition; Demy 8vo; pp. viii, 239; illustrated endpapers, sketches throughout; original maroon cloth, title in silver on spine, illustration in silver on front, minor marks to unclipped dustjacket, good copy.

Sydney; Angus and Robertson; 1957. [Click here to Order](#)

AUD\$40



128497


JACK, IAN.

Macquarie's Towns.

First Edition; Square Med. 4to; pp. xiv, 160; map endpapers, illustrated title page, text with over 90 coloured maps and plans, numerous text illustrations mostly in colour, bound in original slick illustrated boards, very good copy.

Parramatta; The Heritage Council of New South Wales; 2010. [Click here to Order](#)

AUD\$125



128539


JACOBS, T. C. H.

Murder Market.

First Edition; Cr. 8vo; pp. 192; bound in original yellow cloth, title lettered in black on spine, unclipped dustjacket showing price as 10/6 net, dustjacket worn on edges, good copy.

London; Robert Hale Limited; 1962. [Click here to Order](#)

AUD\$50



128538


JACOBS, T. C. H.

The Secret Power.

First Edition; Cr. 8vo; pp. 190; bound in original green cloth, title lettered in black on spine, unclipped dustjacket showing price as 10/6 net, dustjacket worn and damaged but complete, good copy.

London; Robert Hale Limited; 1963. [Click here to Order](#)

AUD\$50



128664


JOHNSON, COLIN.

The Song Circle of Jacky and Selected Poems.

First Edition; Demy 8vo; pp. 112; illustrated title page, text with several b/w. illustrations, bound in original stiff illustrated wrappers, good copy.

South Yarra, Vic.; Hyland House Publishing Pty. Limited; 1986. [Click here to Order](#)

AUD\$30



128387

JOLLY, DAVID C.

Maps In British Periodicals Part I Major Monthlies before 1800. Part II. Annuals Scientific Periodicals & Miscellaneous Magazines Mostly before 1800.

First Editions; Demy 8vo; Part I. pp. 256; part II. pp. 320; frontispiece maps, bibliographical information, yearly totals, table of engravers, references cited, index by reference, index by engraver, index by name, index by geographical region, index by title, uniformly bound in publishers red cloth, title lettered in gilt on spine, previous owner's name on front endpapers otherwise fine copies. Brookline, Massachusetts; David C. Jolly; 1990 & 1991. [Click here to Order](#)

AUD\$225




128442

JONES, ALAN.

Backsight. A History of Surveying in Colonial Tasmania.

First Edition; Cr. 4to; pp. ix, 235; portrait frontispiece, numerous b/w maps and illustrations throughout, appendices, sources, further reading, index of names and place names, bound in original blue cloth, title lettered in gilt on spine, dustjacket, fine copy.

Hobart; The Institution of Surveyors, Australia Inc; 1989. [Click here to Order](#)
AUD\$95



128453

JONES, PHYLLIS MANDER.

The Tasman Map of 1644 Historical Note and Description of the Manuscript Map in the Mitchell Library, Sydney.

Limited Edition; Demy 8vo; pp. 31; tipped-in full page coloured map, double page map with two other b/w. maps on the verso, selected bibliography, bound in original stiff stapled illustrated wrapper, good copy
Sydney; The Trustees of the Public Library of New South Wales; 1948. [Click here to Order](#)

AUD\$40



128384


KARROW, ROBERT W.

Mapmakers of the Sixteenth Century and Their Maps.

First Edition; Cr. 4to; pp. xxx, 846; illustrated with 44 pages of plates, bibliography, index to place of publication, index to date of publication, general index, bound in original green cloth, title lettered in white on spine, dustjacket, inscribed and signed by the author on front endpaper, previous owner's bookplate on front endpaper, very good copy.

Chicago; speculum Orbis Press; 1993. [Click here to Order](#)

AUD\$325



128640

KAWABATA, YASUNARI.


Snow Country. Translated from the Japanese and with and Introduction by Edward G. Seidensticker.

First UK Edition; Cr. 8vo; pp. 188; bound in original blue cloth, title lettered in silver on spine, unclipped dustjacket showing price as 14s net, dustjacket a little worn and damaged on edges, good copy. Scarce Edition.

London; Secker & Warburg; 1957

Kawabata was awarded the Nobel Prize for Literature in 1968, the Nobel Committee cited three of his novels, Snow Country, Thousand Cranes and The Old Capital. [Click here to Order](#)

AUD\$165



128707

KEITH, SIR ARTHUR.

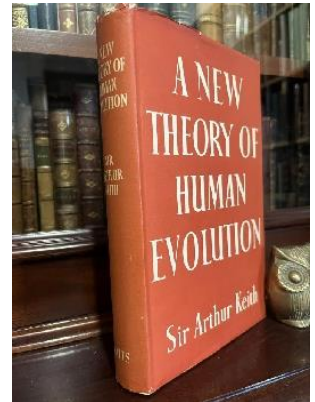
A New Theory of Human Evolution.

Second Impression; Demy 8vo; pp. x, 451; index, bound in original black cloth, title lettered in gilt on spine, dustjacket, good copy.

London; Watts & Co.; 1949.

A Controversial view of human development rooted in group selection and in-group/out-group dynamics. Keith argues that human evolution is driven by loyalty to social groups, competition, and conflict, emphasizing tribalism as a central evolutionary force. While insightful for its time, the book reflects outdated scientific and racial ideas, often criticized for promoting ethnocentric views. Despite its flaws, it offers a historical perspective on anthropological thinking and the role of social behaviour in evolution. Its legacy lies more in its provocative hypotheses than in enduring scientific credibility. [Click here to Order](#)

AUD\$75



128484


KEJLBØ, IB RONNE.

Manuscript Maps in the Frederik den Femtes Atlas.

First Edition; Med. 8vo; pp. 38; bound in original stiff printed wrappers, very good copy.

Copenhagen; The Royal Library; 1969. [Click here to Order](#)

AUD\$30



128374

[KENNEDY, ANDREW; BOYD, HUTCHISON.].


Recreations of a Country Parson (First Series).

Popular Edition; Cr. 8vo; pp. viii, 371, 32 (book list); bound in original green cloth, title lettered in gilt on spine, gilt stamped decoration on upper board, previous owner's armorial bookplate (I. V. Best) on front endpaper, cloth a little rubbed and worn, good copy.

London; Alexander Strahan & Co.; 1864.

Pastoral exploration of rural life through the lens of a clergyman's daily experiences and reflections. Boyd's own experiences as a country parson formed the foundation of his writings, which reveal not just the duties of a clergyman but also his love for nature and the simple pleasures of rural life. [Click here to Order](#)

AUD\$75



128371


KERR, JOHN.

Pioneer Pageant. A History of the Pioneer Shire.

First Edition; Med. 4to; pp. viii, 232; frontispiece, numerous illustrations, bibliography, index; worn and chipped dustjacket, a good copy.

Mackay; Pioneer Shire Council; 1980. [Click here to Order](#)

AUD\$40



128625

KERR, ROBERT.

A General History and Collection of Voyages and Travels, arranged in systematic order: forming a complete history of the origin and progress of navigation, discovery, and commerce, by sea and land, from the earliest ages to the present time. 18 Volumes (Complete).

First Edition; Demy 8vo; pp. more than 9500; plus engraved maps (some folding) and plates, marbled endpapers, marbled edges, uniformly bound in contemporary diced calf, gilt stamped decoration to spines, some splitting on spines, titles lettered in gilt on spines, occasional browning, calf a little rubbed, the spines mellowed, bookplate on front endpapers, good set.

William Blackwood, Edinburgh, and T. Cadell, London, MDCCCXXIV. (1824).

Truly comprehensive account of sea and land voyages, from the time of Alfred the Great in the ninth century to the great voyages of Captain Cook at the end of the eighteenth century. The eighteen volumes cover Europe, Africa, Asia, America, Polynesia and Australia. The voyages to the Pacific, from Magellan to Cook, are covered in volumes ten to seventeen. The final volume includes a "Historical Sketch of the Progress of Discovery, Navigation, and Commerce." by William Stevenson along with a bibliography of nearly a thousand titles. Ferguson 971. [Click here to Order](#)

AUD\$1800



128600


KINAHAN, JILL.

By Command of their Lordships.

First Edition; Demy 8vo; pp. [viii], 216; text with numerous b/w. illustrations and maps, references, index of African place names, bound in original stiff illustrated wrappers, good copy.

Windhoek; Namibia Archaeological Trust; 1992. [Click here to Order](#)

AUD\$30



128458


KING, GEOFFREY.

Miniature Antique Maps: An Illustrated Guide for the Collector.

First Edition; Cr. 4to; pp. [ii], 200; illustrated frontispiece, text illustrated with numerous b/w. maps, index of maps, bound in original red cloth, title lettered in gilt on spine, dustjacket, fine copy.

Tring, Hertfordshire; Map Collector Publications Limited; 1996. [Click here to Order](#)

AUD\$50



128559

KING, ROSS; PIKE, JEREMY; SEDDON, GEORGE.


A Middle-Ring Suburb: A Study of the Urban Fabric of Hawthorn. A

Report to the Community of Hawthorn Commissioned by the Hawthorn City Council, Melbourne, Victoria.

First Edition; Med. 4to; pp. x, 106; text with numerous illustrations, maps and plans some in colour, references, bound in original stiff illustrated wrappers, wrappers a little worn, good copy.

Melbourne; Centre for Environmental Studies University of Melbourne; June 1979. [Click here to Order](#)

AUD\$30



128427


KITSON, BILL; MCKAY, JUDITH.

Surveying Queensland 1839-1945: A Pictorial History.

First Edition; Demy 4to; pp. [x], 210; illustrated endpapers, text with numerous photographic illustrations some in colour, several maps, endnotes, select bibliography, index, bound in original stiff illustrated wrappers, inscribed and signed by Bill Kitson on the half title page, very good copy.

Brisbane, Qld.; Queensland Department of Natural Resources and Water and Queensland Museum; 2006. [Click here to Order](#)

AUD\$95



128514

KLEIN, CHRISTOPHER M.

Maps in Eighteenth-Century British Magazines: A Checklist. (The Hermon Dunlap Smith Center for the History of Cartography, Occasional Publication No. 3.).

First Edition; Demy 4to; pp. xvii, 72; several charts of number of maps published, subject, author, and title index, bound in original stiff printed wrappers, very good copy.

Chicago; The Newberry Library; 1989. [Click here to Order](#)

AUD\$40



128549

LA PEROUSE, J. F. G. DE.


A Voyage Round the World, performed in the Years 1785, 1786, 1787 and 1788, by the Boussole and Astrolabe. Under the Command of J. F. G. de la Perouse: Published by Order of the National Assembly Under the Superintendence of L. A. Milet-Mureau. (In Three Volumes).

Third Edition; Demy 8vo; Vol. I. pp. xlvi, 426; Vol. II. pp. x, 543; Vol. III. pp. viii, 433, (15) index; all half titles present, bound in modern brown quarter leather with brown cloth boards, titles lettered in gilt on spines, all edges marbled, (lacks the folio Atlas volume), very good copies.

London; Lackington, Allen, and Co.; 1807.

The work providing valuable insights into the Pacific region during the late 18th century. La Pérouse's writing reflects both the challenges of maritime exploration and the sense of wonder sparked by new discoveries. The book remains an important historical document, offering a window into an era of scientific discovery and international exploration. [Click here to Order](#)

AUD\$300



128617


**LA TROBE, CHARLES JOSEPH; REILLY DIANNE;
(Introduced by); HAMMOND, VICTORIA (Notes by).**

Charles Joseph La Trobe: Volume I. Landscapes and Sketches. Volume II. Australian Notes 1839-1854.

First Editions; Square Demy 4to; Vol. I. pp. xviii, 341, [1]; Vol. II. xvi, 379, [1]; coloured frontispieces, numerous coloured illustrations, notes, bibliography, index, both volumes with matching Burgundy faux leather titles lettered in gilt on spines, pictorial onlay to front boards, matching die-cut slip cases revealing the pictorial onlay, volume one has minor bump to bottom of spine and bottom edge of slip-case otherwise fine copies.

Melbourne; State Library of Victoria with Tarcoola Press and the National Trust' 1999-2006.

Volume I. is a limited edition of 500 copies this copy being number 234 and Volume II. is a limited edition of 200 copies this being copy number 30. Charles Joseph La Trobe



(1801 - 1875) was Superintendent of the Port Phillip District and after its separation from NSW (1851) the first lieutenant-governor of the colony of Victoria. The sketches are from his extensive travel in Europe, North/Central America and the Pacific, as well as the Australian colonies. The Notes detail the diaries kept by La Trobe over 15 years from when he left London on 24th March 1839, his subsequent appointments in Australia and his return to England on 6th May 1854. [Click here to Order](#)

AUD\$700

128704

LAPORTE, LEO F.

George Gaylord Simpson: Paleontologist and Evolutionist.

First Edition; Demy 8vo; pp. xviii, 332; text illustrated with numerous b/w. figures and illustrations, notes, bibliography, index, bound in original stiff illustrated wrappers, previous owner's name on front endpaper, otherwise a very good copy.

New York; Columbia University Press; 2000. [Click here to Order](#)

AUD\$30



128656

LARDNER, RING JR.


The Ecstasy of Owen Muir.

First UK Edition; Post 8vo; pp. 272; bound in original blue cloth, title lettered in gilt on spine, unclipped dustjacket showing the price as 12s 6d. net, dustjacket a little worn and browned on edges, very good copy.

London; Jonathan Cape; 1954.

Author's first novel. [Click here to Order](#)

AUD\$75



128657

LARTEGUY, JEAN.


The Centurions. Translated from the French by Xan Fielding.

First English Language Edition; Demy 8vo; pp. 487; bound in original red cloth, title lettered in gilt on spine, price clipped dustjacket with some very minor wear on edges, very good copy.

London; Hutchinson & Co. Ltd.; 1961.

The Centurions, a bestseller in France and winner of the Prix Eve Delacroix for 1960, is a book of great importance both as a contemporary document and as a novel highly dramatic in its action and characters. [Click here to Order](#)

AUD\$150



128655


LARTEGUY, JEAN.

Yellow Fever.

First UK Edition; Demy 8vo; pp. 367; bound in original black cloth, title lettered in gilt on spine, dustjacket a little chipped on edges, previous owner's name on front endpaper, good copy.

London; Hutchinson & Co. Ltd.; 1965. [Click here to Order](#)

AUD\$60



128708


LAWSON, HENRY.

Henry Lawson Collected Verse. Edited by Colin Roderick. Three Volume Set.

First Editions; Demy 8vo; Vol. I. pp. xxxviii, 490; Vol. II. pp. xxxiv, 421; Vol. III. pp. xxxviii, 491; each bound in their original cloth, titles lettered in gilt on spines, dustjacket with minor chips on edges, previous owner's name on front endpapers, good set.

Sydney; Angus & Robertson; 1967, 1968, 1969. [Click here to Order](#)

AUD\$75



128517

LIEBENBERG, ELRI; Editor.

Proceedings of the Symposium on The History Of Cartography Of Africa: Held at the National Library of South Africa, Cape Town, South Africa, August 4 - 5, 2003.

First Edition; Demy 4to; pp. 155; text illustrated with numerous b/w. illustrations and maps, references, bound in original stiff printed wrappers, good copy.

Pretoria; International Cartographic Association; 2003. [Click here to Order](#)

AUD\$30



128643

LINDSAY, LIONEL.

Twenty One Woodcuts, Drawn Engraved & Printed by Lionel Lindsay.

First Edition; Demy 4to; pp. (52), unpaginated; tipped-in frontispiece, 21 other woodcuts, original cloth backed papered boards with paper label, minor spotting and wear to front board, in well preserved original card box with paper label, a very good copy.

Sydney, Meryon Press, 1924.

The first book of the Meryon Press, hand-printed by Lindsay, in an edition of 95 numbered and signed copies with the plates on Japanese vellum. This copy being No. 91. [Click here to Order](#)

AUD\$2950



128378

LINDSAY, NORMAN.

Micomicana. Chronicled by Jumbilicus Crabstick Chief Literary Exposer to the Duke of Fanfrolico now done into English by Norman Lindsay.
First Limited Edition; folio; pp. [x], 294; illustrated endpapers, illustrated with over 200 pen drawings, bound in full calf by the Dove Bindery, with an elaborate image of a scribe blocked in in gilt on front board, spine decorated in gilt with an on laid leather label and six raised bands, in publisher's velvet-lined solander box with one small mark on back of box, limited edition of 527 numbered copies signed by Jane Lindsay, this copy numbered 443, a fine copy together with its original mailing box.

Melbourne University Press, 1979.

Written between 1920 and 1950, these bawdy stories had not previously been published. Also includes, a loose, 6 page publisher's information on book. The lavishly produced book was published on 22 February 1979 the publication retail price was \$500, making its current price amazing value for a major piece of Norman Lindsay's work. [Click here to Order](#)

AUD\$525



128648


LINDSAY, NORMAN.

Two Hundred Etchings. Published in two volumes, with an Introduction by Daniel Thomas, Comments on Norman Lindsay's Etching Technique and a Catalogue and Notes. Edited by Douglas Stewart.

First Edition; Demy Folio; Vol. I. pp. [xxxiv], (100) plates printed one side only (2); Vol. II. pp. [x], (100) plates printed one side only, (18); introduction by Daniel Thomas, Comments on Norman Lindsay's Etching Technique and a catalogue and Notes, edited by Douglas Stewart, two hundred full page plates of etchings, uniformly bound in quarter brown morocco with brown cloth boards, title lettered in gilt on spines and upper boards, housed in the original cloth and card case, signed by the artists daughter Jane Lindsay in volume two but both volumes unnumbered, fine copies. together with the original 4 page prospectus/sales document.

Sydney; Angus and Robertson; 1973. [Click here to Order](#)

AUD\$3900



128475


LINES, JOHN D.

Australia on Papers: The Story of Australian Mapping.

First Edition; Cr. 4to; pp. 343; endpaper maps, numerous text illustrations and maps, reference notes, index, bound in original slick illustrated boards, very good copy.

Box Hill, Vic.; Fortune Publications; 1992. [Click here to Order](#)

AUD\$40



128420


LINES, JOHN D.

Maps in all Seasons: A Concise History of the 2/1st Corps Field Survey Company RAE and 2/1st Aust. Army Topographical Survey Company.

First Edition; Med. 8vo; pp. 71; text with numerous b/w. illustrations, list of maps and miscellaneous printing, honour roll, nominal roll of members, bound in original stiff illustrated wrappers, previous owner's name on title page otherwise a fine copy.

Beaumaris, Vic.; 2/1st Survey Association; 1999. [Click here to Order](#)

AUD\$75



128500


LISTER, RAYMOND.

Old Maps and Globes: With a List of Cartographers, Engravers, Publishers and Printers Concerned with Printed Maps and Globes from c. 1500 to c. 1850.

Revised Edition; Cr. 4to; pp. 256; illustrated with 59 b/w. photographic plates, several text figures, select bibliography, lists, index, bound in original maroon cloth, title lettered in silver on spine, price clipped dustjacket a little chipped on edges, previous owner's name on front endpaper, good copy.

London; Bell & Hyman; 1979. [Click here to Order](#)

AUD\$60



128542


LONDON, JACK.

Jack London; The Call of the Wild. The Sea-Wolf. White Fang. The Son of the Wolf. The Iron Heel. The People of the Abyss. (Complete and Unabridged.)

Thick Med. 8vo; pp. 768; bound in original maroon cloth, title lettered in gilt on spine, dustjacket, very good copy.

New York; Exeter Books; 1986. [Click here to Order](#)

AUD\$50




128506

LONEY, ALAN.

Adventure & Art the fine press book from 1450 to 2011. An exhibition at the Baillieu Library the University of Melbourne March to May 2012 curated by Alan Loney.

First Edition; Square 4to; pp. 47; illustrated title page, text with numerous coloured illustrations, bound in original stiff illustrated wrappers, fine copy. Melbourne University Press; 2012. [Click here to Order](#)

AUD\$35




128564

LONG, E. G.

Sandy & Co.

First Edition; Demy 8vo; pp. 16; title page illustrated with b/w. woodcut, bound in original stiff stapled illustrated wrappers, wrappers a little worn, some very light foxing to a couple of pages, good copy. Melbourne; Brown, Prior & Co. Ltd.; n.d. (1910's). *Muir 4368.* [Click here to Order](#)

AUD\$35




128363

LONGUS.

Daphnis and Chloe.

1965 Edition; Demy 4to; pp. 84; tipped-in coloured illustrations by Stavros Papassavas on title page, text with 19 tipped-in illustrations mostly full page, 1 map, english translation by Philip Sherrard, bound in original green cloth, title lettered in gilt on spine and upper board, dustjacket, very good copy. Greece; Graphointer Publications; 1965. [Click here to Order](#)

AUD\$50




128366

LONGUS.

The Pastoral Loves of Daphnis & Chloe. Done into English by George Moore.

First Folio Society Edition; Cr. 4to; pp. 95; illustrated frontispiece and title page by Marcel Vertes, text illustrated with six full page etchings by Vertes, bound in white quarter vellum with blue cloth boards, title lettered in gilt on spine, good copy. London; Folio Society; 1954. [Click here to Order](#)

AUD\$35



128602


LOVERING, J. F.; PRESCOTT, J. R. V.

Last Of Lands ... Antarctica.

First Edition; Demy 8vo; pp. xii, 212; 14 photographs, 38 maps and figures (mainly maps), 6 tables, references, 2 appendices, index, bound in original stiff illustrated wrappers, very good copy.

Carlton; Melbourne University Press; 1979. [Click here to Order](#)

AUD\$30



128666

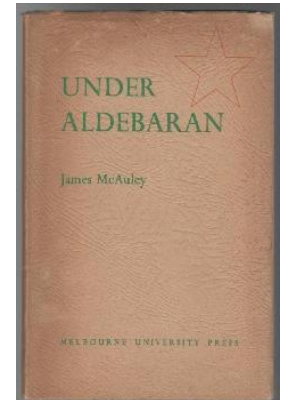
MCAULEY, JAMES.

Under Aldebaran.

First Edition; Demy 8vo; pp. 76; bound in original olive cloth, title lettered in green on spine, dustjacket a little worn on edges, previous owner's name on front endpaper, good copy.

Carlton; Melbourne University Press; 1946. [Click here to Order](#)

AUD\$30



128422

MCCARTHY, J. E.

Mapmakers of Australia: The History of the Australian Institute of Cartographers.

First Edition; Demy 4to; pp. [vi], 183; text illustrated with numerous b/w. photographs, chronology, references, bound in original stiff illustrated wrappers, previous owner's name on front endpaper, very good copy.

Sydney; Australian Institute of Cartographers; 1988. [Click here to Order](#)

AUD\$40



128410


MCCARTHY, JAMES.

Journey into Africa: The Life and Death of Keith Johnston, Scottish Cartographer and Explorer (1844-79).

First Edition; Med. 8vo; pp. viii, 248; illustrated title page, 8 pages of coloured plates, numerous b/w. text illustrations and maps, bibliography, index, bound in original stiff illustrated wrappers, very good copy.

Scotland; Whittles Publishing Limited; 2004. [Click here to Order](#)

AUD\$35



128599

MCCORMICK, ANNE; MCDONNELL, DEREK.

Horden House - Rare Australian Books. Part I: 1874-1839, Part II: 1830-1850.

First Edition Med. 8vo; pp, 141, 75; illustrated frontispieces, texts with numerous b/w. illustrations, a total of 226 books catalogued with extensive descriptions and prices, each bound in original stiff printed wrappers, fine copies.

Potts Point, Sydney; Horden House; Autumn 1989 and Autumn 1990. [Click here to Order](#)

AUD\$60



128513


MACDONALD, ALASTAIR.

Mapping The World: A History of the Directorate of Overseas Surveys 1946-1985.

First Edition; Med. 8vo; pp. xvi, 210; endpaper maps, 8 pages of coloured maps, text illustrated with 32 b/w. photographs, chronology, country names, index, bound in original blue cloth, title lettered in navy on spine, dustjacket, fine copy.

London; HMSO; 1996. [Click here to Order](#)

AUD\$35



128544

McGIVERN, MURIEL


Founder of The Dandenongs.

First Edition; Demy 8vo; pp. 90; 1 full page plate, 2 full page maps, 2 pages plates, text with numerous b/w. photographic illustrations, bound in original stiff illustrated wrappers, very good copy.

Croydon; Croydon Printers/ The Author; 1979.

This is a record of the first-known white man to make a permanent home in the Dandenong Ranges. [Click here to Order](#)

AUD\$35



128424


McINTYRE, KENNETH GORDON.

The Secret Discovery of Australia. Portuguese Ventures 200 Years Before Captain Cook.

First Edition; Demy 8vo; pp. xxii, 427; endpaper maps, 8 pages of plates, 55 line-drawings (of which many are sketch maps), appendix, chapter notes, bibliography, index of places and subjects, index of persons, bound in original brown cloth, title lettered in white on spine, dustjacket chipped and worn on edges, very good copy.

Medindie, S.A.; Souvenir Press; 1977. [Click here to Order](#)

AUD\$50



128436


MARSHALL, I. H; Editor.

Marking The Landscape: A Short History of Survey Marks in New South Wales.

First Edition; Med. 4to; pp.128; text illustrated with numerous b/w. photographs, plans and maps, bibliography, bound in original stiff illustrated wrappers, very good copy.

Bathurst, NSW; Land Information Centre; n.d. (1999). [Click here to Order](#)

AUD\$60



128473

MARTIN, LAWRENCE; EGLI, CLARA.

Library of Congress Division of Maps: Noteworthy Maps No.2. Accessions for the Fiscal Year ending June 30, 1927.

First Edition; Demy 8vo; pp. vi, 36; bound in original stiff stapled printed wrappers, good copy.

Washington; United States Government printing Office; 1929. [Click here to Order](#)

AUD\$30



128465


MEAD, MARGARET; BALDWIN, JAMES.

A Rap on Race.

First UK Edition; Demy 8vo; pp. [iv], 256; bound in original black cloth, title lettered in silver on spine, price clipped dustjacket, good clean tight copy.

London; Michael Joseph; 1971. [Click here to Order](#)

AUD\$100



128491


MERRYLEES, CAROLINE.

Haywire: The War-time Camps at Hay.

First Edition; Med. 4to; pp. 200; endpaper maps, illustrated title page, 12 pages of coloured plates, text with numerous b/w. photographs, 5 pages of camp maps, index, glossary, bound in original stiff illustrated wrappers, fine copy.

Hay, NSW; Hay Historical Society; 2006. [Click here to Order](#)

AUD\$70



128429


MICKLEBOROUGH, LEONIE.

William Sorell. in Van Diemen's Land. Lieutenant-Governor, 1817-24. First Edition; Demy 8vo; pp. viii, 168; frontispiece, 12 pages of b/w illustrations, notes and references, bibliography, index; stiff illustrated wrapper, a fine copy.

Hobart; Blubber Head Press; 2004.

The Authors study provides the first in-depth examination of the Sorell administration. She tests the claim of Sorell's contemporary supporters that he presided over the 'Golden Age' of Van Diemen's Land and assesses his character both public and private. [Click here to Order](#)

AUD\$30



128369

MILLIGAN, SPIKE.


Puckoon.

First Edition; First Printing; Demy 8vo; pp. 153; text with five full page b/w. illustrations, bound in original green cloth, title lettered in gilt on spine, unclipped dustjacket showing price as 18s net, dustjacket worn chipped and marked, very good copy in a fair dustjacket.

London; Anthony Blond; 1963.

The novel took Milligan 10 years and 14 secretaries to write. Puckoon is a one-donkey Irish town on the borders of the Republic and the North, of sanity and its opposite, of comedy and disaster. 'The Milligan' is the central character in a motley of decent people like priests, publicans, liars, police and drunks. [Click here to Order](#)

AUD\$75



128435

MISDRACHI-CAPON, RACHEL.

Cartography of the Shores and Islands of Greece.

First Edition; Oblong Demy 4to; pp. 84; text illustrated with numerous maps many in colour, bibliographical references to the illustrations, abbreviations of references cited, bound in original stiff illustrated wrappers, previous owner's name on front endpaper, very good copy.

Athens; Society for Hellenic Cartography; 1989. [Click here to Order](#)

AUD\$45




128595

MOLLISON, BILL; SLAY, MIA.

Introduction to Permaculture.

Second Edition; Demy 4to; pp. [vi], 218; text illustrated with numerous b/w. drawings and illustrations, resources, sample designs, index, bound in original stiff illustrated wrappers, previous owner's name on title page, good copy. Tasmania; Tagari Publications; 2004. [Click here to Order](#)

AUD\$40



128383


MONMONIER, MARK.

**The History Of Cartography: Volume 6, Part 1.-
Cartography in the Twentieth Century. Part 2.
Cartography in the Twentieth Century.**

First Editions; First Printings; Demy 4to; Part 1. pp. xxxiv, 985; Part 2. pp. xv, 986-1906; texts with numerous illustrations many in colour, numerous tables, bound in publishers original grey cloth, titles lettered in gilt on spine, dustjackets, very good copies.

Chicago, IL.; University of Chicago Press; 2015. [Click here to Order](#)

AUD\$600




128558

MORCOMBE, IRENE; MORCOMBE, MICHAEL.

The Karri Forest. (Australian Conservation Series).

First Edition; Cr. 4to; pp. 55; text illustrated with 25 full page, coloured photographic plates, bound in original green cloth, title lettered in white on spine, dustjacket a little chipped and worn on edges, good copy. Adelaide; Rigby Limited; 1977. [Click here to Order](#)

AUD\$30



128509


MORELAND, CARL; BANNISTER, DAVID.

Antique Maps.

First paperback Edition; Cr. 4to; pp. [x], 326; illustrated frontispiece, 8 pages of coloured plates, text with numerous b/w. maps, bibliography, index, bound in original stiff illustrated wrappers, fine copy.

London; Phaidon Press Limited; 1993. [Click here to Order](#)

AUD\$30



128452

MORGAN, JOHN F.

Report on Central North Kimberley Region: (North Kimberley Survey and Mapping Expedition, 1954.)

First Edition; F'cap. Folio; pp. 68; text with 48 b/w. photographic illustrations, 1 sketch, large (65x47cm) folding coloured map at rear, bound in original blue printed wrappers, wrappers a little faded, small, closed tear on corner of wrapper, very good copy.

Perth, WA.; Western Australia Department of Lands & Surveys; 1955. [Click here to Order](#)

AUD\$450



128709


MYERS, ROBERT F.

Micronesian Reef Fishes: A Practical Guide to the Identification of the Coral Reef Fishes of the Tropical Central and Western Pacific.

First Edition; Cr. 4to; pp. vi, 301; 144 pages of coloured photographic plates, illustrating of 1000 fish, numerous b/w. text drawings, illustrations and maps, further reading, checklist, bibliography, index of scientific names, index of common names, bound in original stiff illustrated wrappers, wrappers a little worn, very good copy.

Barrigada, Territory of Guam; Coral Graphics; 1989. [Click here to Order](#)

AUD\$40



128406


NANDAN, N. P. Editor.

South Pacific Bibliography 1981.

First Edition; Demy 4to; pp. viii, 254; Author and title index, Subject index, periodicals, legal notices maps, directory of printers and publishers; stiff illustrated wrapper; a very good copy.

Suva; The University of the South Pacific Library; 1982. [Click here to Order](#)

AUD\$30



128476


NATIONAL LIBRARY OF AUSTRALIA.

Mapping Our World: Terra Incognita to Australia.

First Edition; Oblong Imp. 4to; pp. xxx, 256; map endpapers, text illustrated with numerous coloured maps, select bibliography, glossary, checklist, index, bound in original stiff illustrated wrappers with flaps, very good copy.

Canberra; National Library of Australia; 2014. [Click here to Order](#)

AUD\$50



128431


NATIONAL MARITIME MUSEUM.

Atlases & Cartography (National Maritime Museum Catalogue of The Library, Volume Three Parts 1 & 2).

First Editions; Cr. 4to; Part. 1. pp. [xii], 654; Part. 2. pp. xii, 655-1166; 12 pages of b/w. plates, index, uniformly bound in blue cloth, titles lettered in gilt on spines, dustjackets a little worn and chipped on edges, previous owner's bookplates on front endpapers, good clean tight set.

London; Her Majesty's Stationery office; 1971. [Click here to Order](#)

AUD\$150



128396


NEBENZAHL, KENNETH.

A Bibliography of Printed Battle Plans of the American Revolution 1775-1795.

First Edition; Demy 8vo; pp. xiv, 159; references, index, bound in original purple cloth, title lettered in silver on spine, dustjacket, very good copy.

Chicago; The University of Chicago Press; 1975. [Click here to Order](#)

AUD\$40



128563


NESTLE COMPANY.

Nestle's Album No. 3 "England": Adventure, Romance, Discovery in Words & Pictures.

First Edition; Demy 4to; pp. (32 including wrappers) unpaginated; the first four pages has a profile and 4 b/w. photographs of the Abbotsford Factory in Victoria, the remainder of the book has a complete set of 136 coloured cards laid down in their appropriate places in the text, bound in original stiff stapled illustrated wrappers, wrappers a little worn pages browned, good copy. Rare to find with the complete set of coloured cards tipped-in.

Sydney; Nestle Australia Ltd.; n.d. (1935-1940). [Click here to Order](#)

AUD\$50



128692

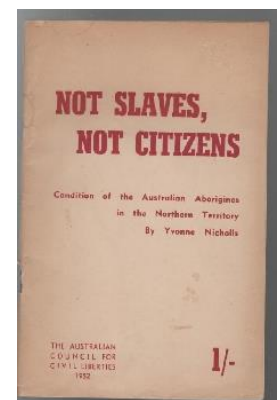
NICHOLLS, YVONNE.

Not Slaves, Not Citizens. Condition of the Australian Aborigines in the Northern Territory.

First Edition; Demy 8vo; pp. 36; original stiff stapled printed wrapper, wrapper coming away from staples, pages browned, good copy.

Melbourne; The Australian Council for Civil Liberties; 1952. [Click here to Order](#)

AUD\$35



128372

NICHOLSON, I. H; NICHOLSON, W. E; Compilers.

Brief Details Of Captain John Nicholson. And his Family and Descendants. 1817-1973.

First Edition; Demy 4to; pp. [xii], 109; 1 b/w photographic illustration, numerous family trees, over 1400 names in index, bound in blue cloth with thick card wrappers bound in, title lettered in gilt on spine, fine copy.

Albury, NSW; W.E. and I.H. Nicholson; n.d. (1973). [Click here to Order](#)

AUD\$50



128503


NORWICH, OSCAR I.

Maps Of Africa: An Illustrated and Annotated Carto-Bibliography. Bibliographical Descriptions by pam Kolbe.

First Edition; Demy 4to; pp. 444; map endpapers, illustrated frontispiece, 16 pages of coloured plates, text with numerous b/w. maps, index, bound in original blue cloth, title lettered in gilt on spine, dustjacket a little chipped and worn on edges, good copy.

Johannesburg; AD. Donker (Pty) Ltd.; 1983. [Click here to Order](#)

AUD\$100



128528


NUCOLORVUE PRODUCTIONS.

Canberra The City Beautiful.

First Edition; Oblong Med. 8vo; (24) unpaginated; numerous colour illustrations, bound in original stiff stapled illustrated wrapper, tape to spine, staining to wrapper, a good copy.

Mentone, Vic.; Nucolorvue Productions; n.d. (c-1948). [Click here to Order](#)

AUD\$30



128377


O'DONOVAN, ANNE.

Edna Walling's Year.

First Edition; Cr. 4to; pp. 128; illustrated frontispiece, text profusely illustrated with b/w photographic illustrations, bound in original pale green cloth with title in gilt on spine, dustjacket, a very good copy.

South Yarra, Vic.; Anne O'Donovan Pty Ltd.; 1990. [Click here to Order](#)

AUD\$30



128598

OLSON, JOHN.

Salute to Five Bells John Olsen's Opera House Journal. Photographs by Robert Walker.

First Edition; Demy 4to; pp. (63) un-paginated; portrait frontispiece, numerous illustrations throughout both in colour and black and white, bound in original blue cloth, title lettered in silver on spine, inscribed and signed by John Olson on the front endpaper, dustjacket a little chipped and worn on edges, good copy.

Sydney; Angus and Robertson; 1973. [Click here to Order](#)

AUD\$35



128679


OVERY, RICHARD.

Interrogations: The Nazi Elite in Allied Hands, 1945.

First Edition; Thick Med. 8vo; pp. xxii, 650; text with numerous b/w. photographic illustrations, notes, bibliography and sources, transcript sources, index, bound in original black cloth, title lettered in gilt on spine, dustjacket, good copy.

London; Allen Lane/The Penguin Press; 2001. [Click here to Order](#)

AUD\$30



128525


PACEY, LAURELLE.

The Story Of Wagonga Inlet.

First Edition; Demy 4to; pp. 40; 1 map, profusely illustrated with b/w mainly photographic images throughout, references, acknowledgements, bound in original stiff stapled illustrated wrapper, spine faded, a good copy.

Narooma; Laurelle Pacey; 1990. [Click here to Order](#)

AUD\$30



128487


PARRT, R. B; PERKINS, C. R.

World Mapping Today.

First Edition; Demy 4to; pp. [x], 583; text illustrated with numerous b/w. maps, glossary, geographical index, publishers index, bound in original slick illustrated boards, very good copy.

London; Butterworths; 1987. [Click here to Order](#)

AUD\$50




128596

PARSONS, FRED.

A Man Called Mo. with a foreword by Graham Kennedy.
First Edition; Cr. 4to; pp. [xii], 174; 49 illustrations, bound in original black cloth, title lettered in gilt on spine, dustjacket with small, closed tear, previous owner's name on front endpaper, a good copy.
Melbourne; Heinemann; 1973. [Click here to Order](#)

AUD\$30



128441

PEAKE-JONES, K.

Handbook of Instructions for the Guidance of the Officers of the Elder Scientific Exploration Expedition to the Unknown portions of Australia. Together with A Study of Incompatibles by K. Peake-Jones.

Facsimile Edition; Demy 8vo; pp. [vi], 68; large fold-out map, 8 b/w. photographic illustrations, bound in original printed wrappers, fine copy.
Adelaide; Royal Geographical Society of Australasia, South Australian Branch; 1991. [Click here to Order](#)

AUD\$60




128508

PEARSON, MICHAEL.

Great Southern Land. The Maritime Exploration of Terra Australis.
First Edition; Demy 4to; pp. iv, 155; text with numerous illustrations and maps many in colour, endnotes, bibliography, glossary, index, bound in original illustrated boards, dustjacket, fine copy.
Canberra; The Australian Government Department of the Environment and Heritage; 2005. [Click here to Order](#)

AUD\$40




128450

PEDLEY, MARY SPONBERG.

Bel Et Utile: The Work of the Robert de Vaugondy Family of Mapmakers.

First Limited Edition; Demy 4to; pp. 251; illustrated endpapers, illustrated frontispiece, text with numerous maps and illustrations some in colour, selected bibliography, catalogue of maps, atlas catalogue, globe catalogue, map index, general index, bound in original green cloth, title lettered in gilt on spine, dustjacket, previous owner's book plate on limitation page, fine copy.
Together with a signed handwritten card from the author.
Tring, England; Map Collector Publications Ltd.; 1992.
Limited numbered edition of 750 copies. This copy being No. 109. [Click here](#)



[to Order](#)

AUD\$150


128368

PELVIN, RICHARD; Editor.

ANZAC: An Illustrated History 1914-1918.

First Edition; First Printing; Cr. Folio; pp. 304; illustrated endpapers, text illustrated with 515 b/w. photographs, bound in original slick illustrated boards, dustjacket with minor creases on edges, very good copy
South Yarra, Vic.; Hardie Grant Books; 2004. [Click here to Order](#)

AUD\$50




128395

PHILLIPS, P. LEE.

A List of Maps of America in the Library of Congress Preceded by A List of Works Relating to Cartography. (Volume I and II bound in one volume).

Facsimile Edition; Thick Cr. 4to; pp. [ii], 1137; bound in original red cloth, title lettered in gilt on spine, very good copy.
New York; Burt Franklin; [Click here to Order](#)

AUD\$90



128467


PLIMER, IAN.

A Journey Through Stone. The Chillagoe Story- the extraordinary history and geology of one of the richest mineral deposits in the world.

First Edition; Med. 8vo; pp. xvi, 176; b/w maps, 16 pages colour plates, glossary of chillagoe minerals, bibliography, bound in original stiff illustrated wrapper, very good copy.

Kew, Vic.; Reed Books; 1997. [Click here to Order](#)

AUD\$75



128365


POTTER, BEATRIX.

The Complete Adventures of Peter Rabbit and Friends: The 23 Original Peter Rabbit Books. With New Plates from the Original illustrations.

Demy 4to; pp. 384; text with numerous illustrations many in colour, bound in original slick illustrated boards, dustjacket, previous owner's inscription on front endpaper otherwise a very good copy.

London; Frederick Warne & Co.; 1994. [Click here to Order](#)

AUD\$45




128591

POTTER, JONATHAN.

Country Life Book of Antique Maps: An Introduction to the History of Maps and How to Appreciate Them.

First Edition; Demy 4to; pp. 192; illustrated frontispiece and title page, text illustrated with numerous maps mostly in colour, bibliography, index, bound in original red cloth, title lettered in gilt on spine, dustjacket, very good copy. London; Country Life Books; 1988. [Click here to Order](#)

AUD\$30



128574

PRESCOTT, DOROTHY F; BROWN, GRAHAM A.

Ovens Valley Gold Resource Proposed Dredging Project: Preliminary Environmental Report - October 1985.

First Edition; Demy 4to; pp. x, 152; numerous tables, 1 coloured plate with overlay, numerous text maps, folding plan of alluvial gold dredge, references, glossary, bound in original stiff wrappers with printed overlay and spiral plastic spine, good copy.

Heidelberg, Vic.; The Authors; 1985. [Click here to Order](#)

AUD\$125




128438

PRESCOTT, J. R. V.

The Geography of Frontiers and Boundaries.

Med. 8vo; pp. 190; index, bound in original slick illustrated boards, fine copy. London; Routledge; 2015. [Click here to Order](#)

AUD\$45



128439


PRESCOTT, J. R. V.

Map of Mainland Asia by Treaty.

First Edition; Med. 8vo; pp. xx, 518; illustrated with 32 b/w. maps, sources, bound in original grey cloth, title lettered in gilt on spine, dustjacket chipped and damaged on edges, good copy.

Carlton, Vic.; Melbourne University Press in Association with Australian Institute of International Affairs; 1975. [Click here to Order](#)

AUD\$55



128391

PRESCOTT, J. R. V; COLLIER, H. J; PRESCOTT, D. F.


Frontiers of Asia and Southeast Asia.

First Edition; Demy 4to; pp. xii, 106; text illustrated with numerous maps printed in black and red, selected list of place names with Pinyin equivalents, gazetteer, bound in original stiff illustrated wrappers, fine copy.

Carlton, Vic.; Melbourne University Press; 1977.

The first four maps give general information on the physical and colonial history of the region whilst the next forty three deal with specific sections of international boundaries. The commentaries explain the evolution of each boundary and the current problems and difficulties associated with it. [Click here to Order](#)

AUD\$50



128481


PRESCOTT, J. V. R.

The Political Geography of the Oceans. (Problems in Modern Geography).

First Edition; Demy 8vo; pp. 247; text with numerous maps and charts, numerous tables, references, index, bound in original blue cloth, title lettered in gilt on spine, dustjacket, very good copy.

Vancouver; David & Charles Ltd.; 1975. [Click here to Order](#)

AUD\$30



128472


PRESCOTT, VICTOR; TRIGGS, GILLIAN D.

International Frontiers and Boundaries: Law, Politics and Geography.

First Edition; Med. 8vo; pp. xii, 504; text illustrated with 70 pages of b/w. maps, bibliography, table of cases, name index, subject index, bound in original slick printed boards, very good copy.

Leiden; Martinus Nijhoff Publishers; 2008. [Click here to Order](#)

AUD\$350



128553


PRICTOR, LOIS.

A Walk Through Black Hill Reserve: Flora and Fauna of Central Victoria.

Updated Edition; Demy 8vo; pp. [iv], 60; text with numerous illustrations mostly in colour, references, index, bound in original stiff illustrated stapled wrapper, very good copy.

The Friends of Black Hill; 1997. [Click here to Order](#)

AUD\$40




128569

PUGH, DAILAN; DUNKLE, MARGARET.

Secrets of the Rainforest.

First Edition; Demy 4to; pp. (16) unpaginated; illustrated endpapers, illustrated title page, text with 20 full page, coloured plates, key to pictures, bound in original slick illustrated boards, dustjacket, very good copy. South Melbourne, Vic.; Hyland House Publishing Pty. Ltd.; 1994. [Click here to Order](#)

AUD\$30




128580

RACHKIND, HARRY.

The Freemasons of Echuca. The story of the Echuca Lodge of Advancement No. 1059 E.C. later Milewa Lodge No 1059 E.C. and the involvement of its members in the business, civic, and social life of Echuca from 1864 to 1889. First Edition; Demy 8vo; pp. 195; endpaper maps, text with numerous b/w illustrations, bound in original stiff illustrated wrappers, illustrated wrapper versos, minor scuffing to corners, good copy. Echuca; H Rachkind; 1995. [Click here to Order](#)

AUD\$30




128629

RANDELL, J. O.

Pastoral Settlement In Northern Victoria. Volume 1 The Coliban District. Limited First Edition; 4to; pp. 353; 69 illustrations (many full-page), 14 maps (4 folding), bibliography, personal index, stations & estates, Hotels companies etc., general index; quarter leather with cloth, raised bands and gilt on spine, fine copy. Melbourne; Queensberry Press; 1979. *Signed by the author. This first edition is limited to 525 numbered copies. This copy being number 457.* [Click here to Order](#)

AUD\$300



128545


REEDY CREEK PROGRESS ASSOCIATION.

Nostalgia - Reedy Creek. Reflections of Reedy Creek from its origins to the present. Celebrating the centenary of the Reedy Creek School Building No. 2234 for the Reedy Creek progress Association.

First Limited Edition; Cr. 4to; pp. 124; numerous b/w photographic illustrations, several maps, bound in original stiff stapled illustrated wrapper, wrapper a little marked and worn, previous owners name on title page, good copy.

Reedy Creek, Vic.; Reedy Creek Progress Association; 1982.

Limited Edition of 300 copies. Reedy Creek near Broadford, Victoria. [Click here to Order](#)



AUD\$75

128603

RENARD, JULIEN G. R.

**Gaston Renard Fine and Rare Books - A Major Collection of Rare
Australiana Pacific Voyages and Other Books - To be sold at Auction by
Leonard Joel 8th, 9th and 10th October, 1989.**

First Edition; Med. 8vo; pp. viii, 243; catalogue of over 1900 lots, bound in original stiff printed wrappers, very good copy Together the 8 page Prices Realised list.

St. Kilda., Vic.; Leonard Joel; 1989. [Click here to Order](#)

AUD\$40



128601

RENARD, JULIEN G. R.

**Gaston Renard Fine and Rare Books - A Major
Collection of Rare Australiana Pacific Voyages and
Other Books - To be sold at Auction by Leonard Joel
29th, 30th and 31st August, 1988.**

First Edition; Med. 8vo; pp. xvi, 220; 8 pages of coloured plates, text with numerous b/w. illustrations, catalogue of 907 lots, bound in original stiff printed wrappers, very good copy Together the 8 page Prices Realised list.

St. Kilda., Vic.; Leonard Joel; 1988. [Click here to Order](#)

AUD\$40



128389


RICHARDS, RONALD; Compiler.

A Guide to Sources for the History of South Western Australia.

First Edition; Cr. 4to; pp. xii, 267; illustrated endpapers, alphabetical index, subject index, bound in original maroon cloth, title lettered in gilt on spine, dustjacket, very good copy.

Nedlands, WA.; University of Western Australia Press; 1993. [Click here to Order](#)

AUD\$40



128414


RICHARDSON, MATTHEW.

The West & The Map Of The World : A Reappraisal of the Past.

First Edition; Roy. 4to; pp. (viii), 278; decorated endpapers, illustrated coloured frontispiece and title page, text lavishly illustrated with more than 100 outstanding maps from the State Library of Victoria, sources, chronological index, general index, bound in original red cloth, title lettered in white on spine, dustjacket, fine copy.

Carlton; The Miegunyah Press/Melbourne University; 2010. [Click here to Order](#)

AUD\$60



128417


RICHARDSON, W. A. R.

The Portuguese Discovery of Australia Fact or Fiction? - A lecture delivered at the National Library of Australia. (Occasional Lecture Series, No. 3).

First Edition; Demy 8vo; pp. 32; text illustrated with 6 maps, notes, bound in original stiff printed stapled wrapper, fine copy.

Canberra; National Library of Australia; 1989. [Click here to Order](#)

AUD\$45



128474


RICHARDSON, WILLIAM A. R.

Was Australia Charted Before 1606? The Jave La Grande Inscriptions.

First Edition; Cr. 4to; pp. xii, 132, frontispiece, 36 figures, 9 colour plates, appendices, notes, bibliography, index, bound in original stiff illustrated wrapper, a fine copy.

Canberra; National Library of Australia; 2006. [Click here to Order](#)

AUD\$30



128510


RITCHIE, STEVE; et al.

As It Was: Highlights of Hydrographic History, from The Old Hydrographer's Column 'Hydro International' Volumes 1-6.

First Edition; Demy 4to; pp. 118; text with numerous illustrations and maps many in colour, bound in original stiff illustrated wrappers, very good copy.

Netherlands; GITC; 2003. [Click here to Order](#)

AUD\$90



128645

ROBERTS, MORLEY.

Land-Travel and Sea-Faring. Illustrated by A.D. McCormick.

First Edition; Demy 8vo; pp. viii, 260; numerous b/w illustrations throughout text; bound in original quarter leather with blue cloth boards, raised bands, contrasting title labels on spine, title lettered in gilt on labels, small number stamp on title page and rear endpaper, good copy.

London; Lawrence and Bullen; 1891.

Ferguson 14957. [Click here to Order](#)

AUD\$100



128615

ROBERTSON, E. GRAEME; ROBERTSON, JOAN.


Cast Iron Decoration. A World Survey.

Special Limited Edition; 4to; pp. x, 336; 150 b/w plates; glossary, bibliography, index; special presentation leather binding by Queensberry Hills Press, signed by binder, minor flecking to top page edges, a fine copy.

Melbourne, Thames and Hudson Australia, (1977).

Signed by binder Peter Marsh. [Click here to Order](#)

AUD\$290



128547

ROGERS, HUNTER.

'Tanti'. An historical story of the Mornington Peninsula and Western Port.

First Edition; Demy 8vo; pp. 60; 2 map illustrations, numerous sketch illustrations, bound in original stiff stapled illustrated wrapper, signed by author on title page, very good copy.

Cheltenham; Standard Newspapers Limited; 1977. [Click here to Order](#)

AUD\$30



128681

ROGERS, LINDSAY.


Guerilla Surgeon.

First UK Edition; Demy 8vo; pp. 255 (last blank); portrait frontispiece, bound in original black cloth, title lettered in gilt on spine, dustjacket chipped and damaged on edges, previous owner's name on front endpaper, good copy.

London; Collins; 1957.

A New Zealand surgeon's wartime experiences with the Yugoslav Partisans. [Click here to Order](#)

AUD\$45



128637

ROSS, SIR JOHN.

Narrative of a Second Voyage in Search of North-West Passage and of a Residence in The Artic Regions During the Years 1829, 1830, 1831, 1832, 1833: Including the Reports of Commander, now Captain James Clark Ross and The Discovery of the Northern Magnetic Pole. [With] Appendix to the Narrative of a Second Voyage in Search of a North-West Passage.

First Editions; Roy. 4to; Vol. I. pp. [x], xxxi, [1], 740 (with the added leaf 688-699); Vol. II. pp. xii, 120, cxliv, cii, [1] errata; engraved frontispieces in each volume, in total 50 engraved and lithographed plates, charts, and plans (9 hand-coloured in volume one and 12 hand-coloured in volume two, one large folding coloured map at rear of volume I.) both uniformly bound in publishers original blue patterned cloth, title lettered in gilt on spine, loosely inserted binders advertisement, bindings are worn and damaged, hinges starting to split, some light spotting, fair set only would reward rebinding.

London; A. W. Webster, 156, Regent Street; 1835. [Click here to Order](#)

AUD\$1250



128566

**RUTHERFORD, FYSH; COZZOLONO, M; CURTIS, N;
WARD, A. F; COOK, GEOFF; WILLIAMS, MEG.**

The Kevin Pappas Tear Out Postcard Book.

First Edition; Oblong Demy 4to; pp. (20) unpaginated; text illustrated with two b/w. photographs, 32 postcards on perforated card, bound in original stiff stapled wrappers, wrappers a little worn, good copy.

Ringwood, Vic; Penguin; 1977.

Humourous postcards representing Australia in the 1970s. [Click here to Order](#)



AUD\$60

128606


RYAN, JUDITH.

Mythscares. Aboriginal Art Of The Desert. From The National Gallery Of Victoria.

First Edition; Demy 4to; pp. 104; numerous colour plates, b/w illustrations, selected bibliography, bound in original stiff illustrated wrapper, fine copy.

Melbourne; National Gallery of Victoria; 1990. [Click here to Order](#)

AUD\$30



128588


RYAN, JUDITH

Spirit in Land. Bark Paintings from Arnhem Land in the National Gallery of Victoria.

First Edition; Demy 8vo; pp. viii, 120; b/w maps, numerous b/w and colour illustrations throughout, catalogue, notes bibliography; stiff illustrated wrapper; a good copy.

Melbourne; National Gallery of Victoria; 1990. [Click here to Order](#)

AUD\$35



128669


SANDES, JOHN.

Rhymes of the Times. (Being chiefly Verses already published in The Argus under the non de plume of "Oriël," Illustrated with Photographs and Drawings by Lionel J. Jones.)

First Book Edition; F'cap 4to; pp. xx, 81; illustrated frontispiece, numerous b/w illustrations, bound in original stiff illustrated wrapper, good copy.

Melbourne; Stillwell & Co.; 1898. [Click here to Order](#)

AUD\$40



128578


SARGEANT, PHILIP.

Something In Between.

Limited First Edition; Cr. 4to; pp. 108; text with several b/w. drawings, bound in original stiff illustrated wrappers, signed by author on title page, good copy. Armadale, Vic.; The Author; 1994.

Edition limited to 500 copies. Philip Sargeant's first poetry collection. [Click here to Order](#)

AUD\$30



128440


SCHWARTZ, SEYMOUR I.

The Mismatching of America.

First Edition; Demy 8vo; pp. xviii, 233; text illustrated with 68 maps, index, bound in original black cloth, title lettered in gilt on spine, dustjacket, very good copy.

Rochester, NY.; The University of Rochester Press; 2003. [Click here to Order](#)

AUD\$60




128445

SCURFIELD, G.

The Hoddle Years Surveying in Victoria, 1836-1853 in collaboration with JM. Scurfield.

First Edition; Demy 4to; pp. 144; 4 colour plates, a folding Map of the Province of Victoria end-pocket; 37 maps throughout of which some are full-page, references. bound in original stiff illustrated wrappers, fine copy. Canberra; The Institution of Surveyors, Australia Inc.; 1995. [Click here to Order](#)

AUD\$165



128618

SHAKESPEARE, WILLIAM.


The First Folio of Shakespeare. The Norton Facsimile prepared by Charlton Hinman. Based on Folios in the Folger Shakespeare Library in Washington. With a new introduction by Peter W. M. Blaney.

Second Edition; Cr. Folio; pp. xl, 928; b/w portrait, original quarter morocco with printed linen boards, 5 raised bands, title lettered in gilt on spine, silk page marker, printed slip-case, fine copy.

New York/London, W. W. Norton & Company, 1996.

The Norton Facsimile set a new standard for scholarly accuracy. It was the first facsimile in which every page had been selected from a large number of copies in an attempt to find a clean, clear example with minimal show-through. Even more important, it offered the latest, most corrected state of pages known to vary from copy to copy because of correction at press. Finally, it introduced a standard system of reference, "through line numbering," based on the lines printed in the 1623 edition rather than on the acts, scenes, and lines of a modern edition. These improvements, the meticulous work of the great Folio scholar Charlton Hinman made possible by the extensive Folger Library Collection, established The Norton Facsimile as an indispensable volume for book collectors and serious readers of Shakespeare. [Click here to Order](#)

AUD\$150



128504


SHIRLEY, RODNEY W.

The Mapping Of The World: Early Printed World Maps 1472-1700.

First Edition; Cr. Folio; pp. xlviii, 670; illustrated endpapers, illustrated title page, text illustrated with numerous maps a few in colour, chronology listing and rarity index, chronology of discovery, index, bound in original maroon cloth, title lettered in gilt on spine, dustjacket a little chipped and worn on edges, good copy.

London; The Holland Press; January 1984. [Click here to Order](#)

AUD\$400



128683

SIMPSON, CAMERON.


Maygar's Boys. A Biographical History of the 8th Light Horse Regiment AIF 1914 - 19.

First Edition; Demy 4to; pp. 308; numerous b/w illustrations throughout, appendices, select bibliography, index, bound in original slick illustrated boards, dustjacket, fine copy.

Moorooduc, Vic.; Just Soldiers, Military Research & Publications; 1998.

The 8th Light Horse Regiment AIF was formed in Melbourne in 1914. Men were recruited from Victoria and the NSW border regions for the 8th Light Horse, whose fighting reputation would soon be among the finest of any formation to leave Australia's shores. [Click here to Order](#)

AUD\$65



128593


SKELTON, R. A.

Decorative Printed Maps Of the 15th to 18th Centuries. A Revised Edition of Old Decorative Maps and Charts.

Third Edition; Demy 4to; pp. viii, 80 plus 84 pages of b/w and colour map plates, general bibliography, nominal and subject indexes, bound in original blue cloth, title lettered in gilt on spine, dustjacket chipped and damaged on edges, page corners a little creased, good copy.

London; Spring Books; 1967. [Click here to Order](#)

AUD\$30



128688

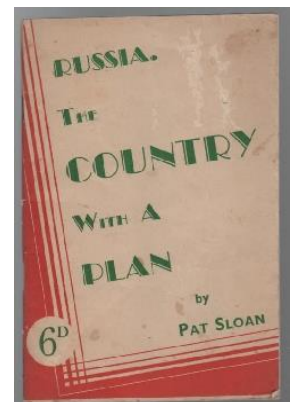
SLOAN, PAT.

Russia. The Country with a Plan.

Second Edition; Cr. 8vo; pp. 64; original stiff illustrated stapled worn wrapper; browning to pages and wrapper, minor insect damage to front cover title page; a good copy.

Melbourne; International Bookshop Pty. Ltd.; 1942. [Click here to Order](#)

AUD\$30



128412


SMITH, BERNARD.

Imagining the Pacific: In the Wake of the Cook Voyages.

First Edition; Demy 4to; pp. xiv, 262; illustrated frontispiece and title page, text with numerous illustrations many in colour, notes, select bibliography, index, bound in original green cloth, title lettered in gilt on spine, dustjacket, signed by author on title page, very good copy.

Carlton; Melbourne University Press; 1992. [Click here to Order](#)

AUD\$50



128551


SMITH, DODIE.

The Starlight Barking. More about The Hundred and One Dalmatians. Illustrated by Janet and Anne Grahame-Johnstone.

First Edition; Med. 8vo; pp. [vi], 145; illustrated endpapers, text with numerous b/w. illustrations, bound in original blue cloth, title lettered in gilt on spine, price clipped dustjacket a little worn and chipped on edges, good copy.

London; Heinemann; 1967. [Click here to Order](#)

AUD\$100



128408

SMITH, RICHARD J.

Chinese Maps: Images of 'All Under Heaven'.

First Edition; First Impression; Cr. 8vo; pp. viii, 88; illustrated endpapers, 16 pages of coloured plates, numerous b/w. text illustrations, glossary, selected bibliography, index, bound in original slick illustrated boards, very good copy. Hong Kong; Oxford University Press; 1996. [Click here to Order](#)

AUD\$60



128361

SOLZHENITSYN, ALEXANDER; with AGURSKY, MIKHAIL; B. A.; BARABANOV, EVGENY; BORISOV, VADIM; KORSAKOV, F.; SHAFAREVICH, IGOR.


From Under The Rubble.

First UK Edition; Demy 8vo; pp. xii, 308; notes on contributors, index, bound in original grey cloth, title lettered in silver on spine, unclipped dustjacket showing price as £3.95 Net., dustjacket with minor chips on edges, very good copy.

London; Collins & Harvill Press; 1975.

Solzhenitsyn and six Russian dissident colleagues have joined in writing a book that is surely the most extraordinary debate of the Russian nation's future. The importance which Solzhenitsyn attaches to this highly controversial book is attested by the fact that he gave his first press conference since reaching the West to announce its publication. [Click here to Order](#)

AUD\$40



128581


THE SOUTH GIPPSLAND DEVELOPMENT LEAGUE; Compilers.

The Land of the Lyre Bird. A Story of Early Settlement In the Great Forest of South Gippsland. Being a description of the Big Scrub in its Virgin State with its Birds and Animals, and of the Adventures and Hardships of its Early Explorers and Prospectors. Also Accounts by the Settlers of the Clearing, Settlement, and Development of the Country.

Reprint; Cr. 4to; pp. 431; frontispiece, text illustrated with numerous b/w. photographs, folding table, bound in original maroon cloth, title lettered in gilt on spine, dustjacket, chipping to dustjacket, name on front endpaper, good copy.

Melbourne; The Shire of Korumburra; 1972. [Click here to Order](#)

AUD\$50



128677

SPEER, ALBERT.


Spandau. The Secret Diaries.

Second Printing; Med. 8vo; pp. xiii, 464; text illustrated with 80 pages of b/w photographic plates, epilogue, index, bound in original black cloth, dustjacket worn on edges, good copy.

New York; Macmillan Publishing Co. Inc.; 1976.

The original edition of this book was published in German in 1975 under the title Spandauer Tagebucher, this English translated is by Richard and Clara Winston. [Click here to Order](#)

AUD\$30




128691

SPENCER COMPTON, G.

The Beginning Of The Town Of Kalgoorlie. 1895-1965. Seventy Years. First Edition; Demy 8vo; pp. (4) unpaginated; original stiff stapled printed wrapper, minor marks to front, chipping to edges, a good copy.

Kalgoorlie, n.p. c.1965. [Click here to Order](#)

AUD\$30




128494

STAMFORD, F.E; STUCKEY, E.G; MAYNARD, G.L.

Powelltown. A History of its Timber Mills and Tramways. Maps and diagrams drawn by M.J. McCarthy.

Reprint; Demy 4to; pp. viii, 151; illustrated endpaper, frontispiece, b/w illustrations throughout, map at rear, bound in original stiff illustrated wrapper, fine copy.

Melbourne; Light Railway Research Society Of Australia; 1996. [Click here to Order](#)



AUD\$35


128493

STAMFORD, FRANK.

Arsenic And Molasses. A Pictorial History Of The Powelltown Tramway And Timber Milling Operations.

First Edition; Lge. 8vo; illustrated endpapers, b/w frontispiece, numerous b/w illustrations throughout, references and bibliography, index, bound in original stiff illustrated wrappers, fine copy.

Melbourne; Light Railway Research Society Of Australia Inc.; 1998. [Click here to Order](#)



AUD\$45

128673

STANFORD, EDWARD (1827-1904).

Caroline & Ladrone Islands.

Original Antique Map; (15 x 10cm); published in 1884 this detailed map in three colours, with carboard mounts ready for framing, very good condition.

London; Edward Stanford, 55 Charing Cross; 1884.

Origin of the Map: A. R. Wallace "Australasia". published in London by Edward Stanford in 1884. [Click here to Order](#)

AUD\$75



128671

STANFORD, EDWARD (1827-1904).

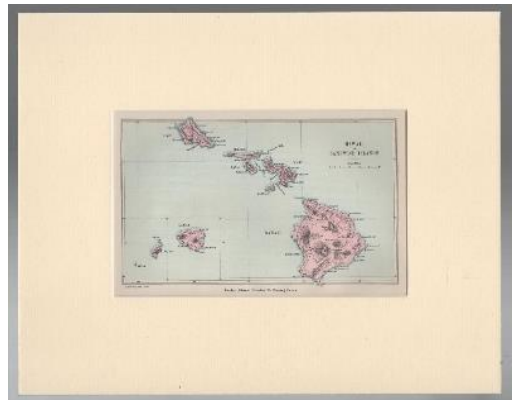
Hawaii or Sandwich Islands.

Original Antique Map; (17 x 11cm); published in 1884 this detailed map in four colours, with carboard mounts ready for framing, very good condition.

London; Edward Stanford, 55 Charing Cross; 1884.

Origin of the Map: A. R. Wallace "Australasia". published in London by Edward Stanford in 1884. [Click here to Order](#)

AUD\$75



128672

STANFORD, EDWARD (1827-1904).

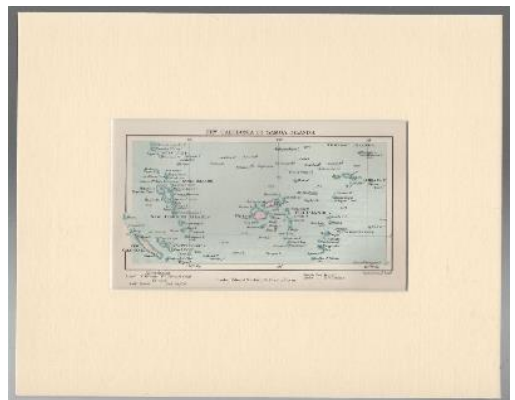
New Caledonia to Samoa Islands.

Original Antique Map; (17 x 10cm); published in 1884 this detailed map in four colours, with carboard mounts ready for framing, very good condition.

London; Edward Stanford, 55 Charing Cross; 1884.

Origin of the Map: A. R. Wallace "Australasia". published in London by Edward Stanford in 1884. [Click here to Order](#)

AUD\$75



128674

STANFORD, EDWARD (1827-1904).

New Zealand, South Island.

Original Antique Map; (20 x 18cm); published in 1884 this detailed map in six colours, with carboard mounts ready for framing, very good condition.

London; Edward Stanford, 55 Charing Cross; 1884.

Origin of the Map: A. R. Wallace "Australasia". published in London by Edward Stanford in 1884. [Click here to Order](#)

AUD\$125



128670

STANFORD, EDWARD (1827-1904).

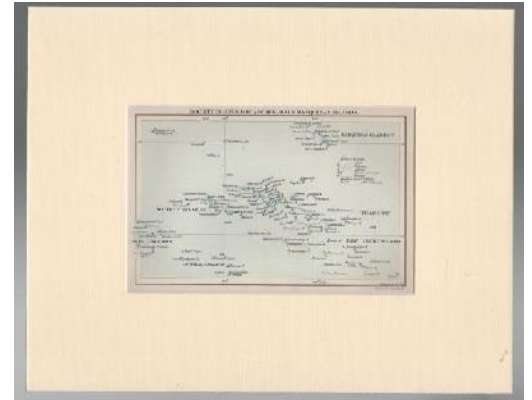
Society Islands, Low Archipelago & Marquesas Islands.

Original Antique Map; (17 x 11cm); published in 1884 this detailed map in three colours, with carboard mounts ready for framing, very good condition.

London; Edward Stanford, 55 Charing Cross; 1884.

Origin of the Map: A. R. Wallace "Australasia". published in London by Edward Stanford in 1884. [Click here to Order](#)

AUD\$75



128548


STANTON, IDA.

Bridging The Gap. The History of Hall's Gap From 1840.

First Edition; Med. 8vo; pp. 108; front endpaper map, text illustrated with numerous b/w. photographs, bound in original stiff stapled illustrated wrapper, bookplate, wrapper worn and has light insect damage, good copy.

Ararat, Vic.; The Author; 1988. [Click here to Order](#)

AUD\$30



128358

STEINBECK, JOHN.


The Log from the Sea of Cortez.

First UK Edition; Demy 8vo; pp. lxx, 282; endpaper maps, glossary, index, bound in original blue cloth, title lettered in gilt on spine, unclipped dustjacket showing the price as 18s net., dustjacket a little chipped and worn, a few minor spots to page edges, good copy.

London; William Heinemann Ltd.; 1958.

The day-to-day story of a many faceted maritime expedition. The Log has more than a touch of Kon-Tiki about it combining as it does science and high spirited adventure. [Click here to Order](#)

AUD\$85



128359

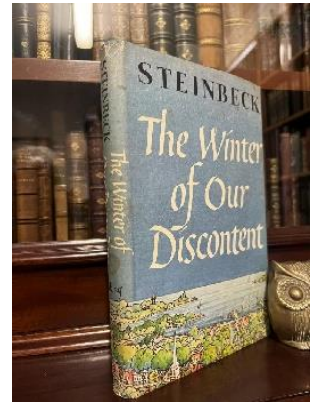
STEINBECK, JOHN.

The Winter of Our Discontent.

First Book Club Edition; Demy 8vo; pp. [iv], 281; bound in original blue cloth, title lettered in black on spine, unclipped dustjacket, dustjacket a little worn and chipped with a few marks, page edges a little browned, good copy. New York; The Viking Press; 1961.

Set in 1960's, on the northeastern seaboard of America, the novel explores the social themes of the line between private and public honesty, integrity and the decline in standards in personal and business life. [Click here to Order](#)

AUD\$50



128480


STEVENS, HENRY N.

Ptolemy's Geography: A brief account of all the printed editions down to 1730 with notes on some important variations observed in that of Ulm 1482 including the discovery of the earliest printed map of the world yet known on modern geographical conceptions in which some attempt was made to depart from ancient traditions,

Facsimile Edition; Demy 8vo; pp. vii, 62; bound in original stiff illustrated wrappers, good copy.

Amsterdam; Theatrum Orbis Terrarum Ltd. Meridian Publishing Company N. Israel, Publisher; 1972. [Click here to Order](#)

AUD\$35



128409

STONE, JEFFREY C.

A Short History of the Cartography of Africa. (African Studies Volume 39).

First Edition; Demy 8vo; pp. [xii], 273, (2); frontispiece map, bibliography, index, bound in brown cloth, very good copy.

Lewiston, NY; The Edwin Mellen Press; 1995. [Click here to Order](#)

AUD\$145



128385


SULTAN BIN HUHAMMAD AL-QASIMI; Editor.

The Gulf in Historic Maps 1478-1861.

Second Edition; Square Impl. 4to; pp. 311, (10); text illustrated with numerous coloured maps, bound in original blue cloth, title lettered in gilt on spine and upper board, dustjacket, fine copy.

[United Arab Emirates]; Sultan bin Muhammad al-Qasimi; 1999. [Click here to Order](#)

AUD\$125




128524

TASMANIA.

A Travellers Guide To Cape Country. Tasmania's beautiful North West. First Edition; Demy 4to; pp. 28; numerous maps, advertisements, index; original stiff illustrated wrapper, previous owner's bookplate on front endpaper, light foxing to free endpapers, a good copy. The Cape Country Division of the Tasmanian Tourist Council, n.d. (1970's). [Click here to Order](#)

AUD\$30




128404

TAYLOR, DAVID.

The States of a Nation: The Politics and Surveys of the Australian State Borders.

First Edition; Cr. 4to; pp. 352; text with numerous b/w. illustrations and maps, names awards and titles, glossary, sources of photographs, index, bound in original stiff illustrated wrappers, fine copy. Bathurst, NSW; NSW Department of Lands; 2006. [Click here to Order](#)

AUD\$75




128502

TERRY, MARTIN.

Maritime Paintings of Early Australia. 1788-1900.

First Edition; Roy. 4to; pp. xiv, 111; illustrated frontispiece and title page, text with numerous colour illustrations, bibliography, bound in beige original cloth, title lettered in brown on spine, dustjacket, fine copy. Carlton; The Miegunyah Press/Melbourne University Press; 1998. [Click here to Order](#)

AUD\$35




128597

THOMAS, TYRONE; CLOSE, ANDREW.

150 Walks in Victoria.

First Edition; Demy 8vo; pp. xxviii, 428; text illustrated with 156 maps, detailed rout notes, walks for all levels, glossary, bound in original stiff illustrated wrappers, previous owner's inscription on title page, very good copy. Victoria; Explore Australia; 2007. [Click here to Order](#)

AUD\$35



128649

THRELKELD, L.E.


An Australian Language as Spoken by the Awabakal. The People of Awaba or Lake Macquarie (Near Newcastle, New South Wales) Being an Account of Their Language, Traditions, and Customs. Re-arranged, condensed, and edited, with an Appendix, by John Fraser.

First Edition; Demy 8vo; pp. lxiv, 1-227, 1-148 (appendices); colour folding map frontispiece map, 3 b/w plates, appendices, bound in original half leather, title in gilt on spine, spine and corners bumped and worn, very good copy.

Sydney: Charles Potter, Government Printer; 1892.

Ferguson 17144. [Click here to Order](#)

AUD\$300



128521


THE TIMES.

The Times Comprehensive Atlas Of The World: Eleventh Edition.

Eleventh Edition; Med. Folio; pp. 68, v, 124 (double page maps), 224; endpaper maps, glossary index, loose card showing principal map abbreviations, bound in original grey cloth, title lettered in gilt on spine and front board, dustjacket, housed in its original illustrated slipcase, fine copy.

London; Times Books; 2005. [Click here to Order](#)

AUD\$85



128405


TOOLEY, R. V.

Collectors' Guide to Maps of The African Continent and Southern Africa.

First Edition; Cr. 4to; pp. xvi, 32, (100) maps; coloured map frontispiece, illustrated title page, 5 full page coloured maps, numerous text illustrations, 100 pages of b/w. maps, index, bound in original brown cloth, title lettered in gilt on spine, dustjacket a little worn, very good copy.

London; Carta Press; 1969. [Click here to Order](#)

AUD\$90



128388


TOOLEY, R. V.

The Mapping of America. With an Index compiled by Douglas Matthews.

Third Impression; Cr. 4to; pp. xii, 519; illustrated with 179 b/w. plates, index, bound in original blue cloth, title lettered in gilt on spine, dustjacket, previous owner's name on front endpaper, otherwise a very good copy.

(London); Holland Press; 1988. [Click here to Order](#)

AUD\$60



128448


TOOLEY, R. V.

The Mapping of Australia and Antarctica.

Second Revised Edition; Cr. 4to; pp. xlii, 649; endpaper maps, illustrated with 256 b/w. maps, index, bound in original green cloth, title lettered in gilt on spine, previous owner's name on front endpaper, some minor marginal annotations in pencil in margins, good copy.

London; The Holland Press Limited; 1985. [Click here to Order](#)

AUD\$325



128437

TOOLEY, R. V.


Printed Maps of Tasmania 1642 - 1900.

Limited Edition; Cr. 4to; pp. 88; additional 49 pages b/w maps, bound in original blue cloth, title lettered in gilt on spine, very good copy.

London; Francis Edwards; 1975.

Limited edition of 370 copies. [Click here to Order](#)

AUD\$80



128430


THE TREVOR NICHOLSON COLLECTION.

Printed Maps & Charts of Van Diemens Land or Tasmania (The Trevor Nicholson Map Collection).

Med. 4to; pp. (203) unpaginated and printed one side only; illustrated title page, 46 full page b/w. maps, occasional text illustrations, chronology of Tasmania, index of maps and charts in the collection, list of the reference book library, bound in stiff illustrated wrappers, with plastic spine binding, very good copy.

n.p; n.d. [Click here to Order](#)

AUD\$250



128426


TRICKETT, PETER.

Beyond Capricorn. How Portuguese Adventurers Secretly Discovered and Mapped Australia and New Zealand 250 Years before Captain Cook.

First Edition; Med. 8vo; pp. xii, 386; text illustrated with 16 pages of photographic plates some in colour, list of maps and illustrations, chapter notes, bibliography, index, bound in original stiff illustrated wrapper, fine copy.

Adelaide; East Street Publications; 2007. [Click here to Order](#)

AUD\$125




128694

TWIGG, KAREN; TWIGG, GWEN.

"Seventy-Five Years And More." St. John's Bears Lagoon 1911-1986.
First Edition; Demy 8vo; pp. (28) un-paginated; numerous b/w photographic illustrations throughout, bound in original stiff stapled illustrated wrapper, minor marks to wrapper, otherwise a very good copy.
(Bendigo Modern Press, c.1986). [Click here to Order](#)

AUD\$30



128460


TYACKE, SARAH.

London Map-Sellers 1660-1720: A collection of Advertisements for Maps placed in the London Gazette 1668-1719 with Biographical notes on the Map-Sellers.

First Edition; Demy 8vo; pp. xxviii, 160; illustrated frontispiece, text with 17 b/w. illustrations, 1 large folding map at rear, references to works cited, index, bound in original green cloth, title lettered in gilt on spine and upper board, fine copy.

Tring, Hertfordshire; Map Collector Publications Limited; 1978. [Click here to Order](#)

AUD\$45



128483


TYACKE, SARAH; HUDDY, JOHN.

Christopher Saxton and Tudor Map-Making.

First Edition; Cr. 4to; pp. 64; 4 pages of coloured plates, text illustrated with numerous b/w. illustrations and maps, selected reading list, bound in original stiff illustrated wrappers, signed by both authors on title page, very good copy.

London; British Library Board; 1980. [Click here to Order](#)

AUD\$30



128579


UHL, JEAN.

Mount Royal Hospital. A Social History.

First Edition; Demy 8vo; pp. xv, 245; map endpapers, frontispiece, numerous b/w. illustrations, appendix, notes, select bibliography, index; dustjacket, name blacked out on front endpaper, good copy.

Mount Royal Hospital; 1981. [Click here to Order](#)

AUD\$26



128689


UHL, JEAN M.

Dandenong - From Slab Hut To City.

Reprint Demy 8vo; pp. 59-96; 3 b/w illustrations, bound in original blue stiff stapled wrapper; a fine copy.

Mont Albert; Four Winds Press; 1976. [Click here to Order](#)

AUD\$30



128639

UNITED STATES AIR FORCE.


Guided Missiles. Fundamentals. AF Manual 52-31.

Reprint; Cr. 4to; pp. [iv], 575; numerous illustrations and diagrams, index, bound in original stiff dark blue wrappers, screw binding, previous owner's name stamp on first two pages, good copy.

Washington; Department of the Air Force; 1959.

A manual for training personnel in the principles of guided missiles and a reference for all personnel concerned with guided missiles training and operations. [Click here to Order](#)

AUD\$100



128425


URBAN, FRANK.

Mapmaker: Life and Spice in Africa, Europe, Australia and Asia.

First Edition; Demy 8vo; pp. [ii], 280; text illustrated with numerous b/w. photographs and maps, bibliography, bound in original stiff illustrated wrappers, inscribed and signed by author on title page, very good copy. Port Macquarie, NSW; Frank Urban; 2008.

Autobiography of the Land Surveyor Frank Urban, who was also the director of Mapping in New South Wales. [Click here to Order](#)

AUD\$35



128443

WADE, HENRY; ROSS, A. M.

Plan Of The Township Of Hamilton Situate On The Grange

Burn. Introduction by Gordon and Judith Scurfield, Foreword by Russell Worland.

Limited Edition; Cr. 4to; pp. (viii), 56, portrait frontispiece, first 54 pages are an introduction to the plan of Hamilton, fold out plan 50cm by 66.5cm, sources, appendices, index of names, bound in original grey cloth, dustjacket, fine copy.

Hamilton; Bellcourt Books; 1995.

This Edition of the Plan of the Township of Hamilton is limited to 200 copies. This is No. 99. Plan originally published in 1853. [Click here to Order](#)



AUD\$135

128523


WALLING, EDNA.

The Australian Roadside.

First Edition; Cr. 4to; pp. 112; b/w frontispiece, numerous b/w illustrations throughout, index, bound in original green cloth, title lettered in gilt on spine, chipped and rubbed dustjacket, good copy.

Melbourne: Oxford University Press; 1952. [Click here to Order](#)

AUD\$50



128397

WALLIS, HELEN; General Editor.

Historians' Guide to Early British Maps: A Guide to the Location of pre-1900 Maps of the British Isles preserved in the United Kingdom and Ireland. (Royal Historical Society Guides and Handbooks No. 18).

First Edition; Demy 8vo; pp. x, 465; index to repositories, bound in original red cloth, title lettered in gilt on spine and upper board, previous owners bookplate on front endpaper, very good copy.

London; Royal Historical Society; 1994. [Click here to Order](#)

AUD\$40



128399


WALLIS, HELEN M; ROBINSON, ARTHUR H.

Cartographical Innovations: An International Handbook of Mapping Terms to 1900.

First Edition; Cr. 4to; pp. xx, 353; illustrated frontispiece, text illustrated with 25 full page plates, list of terms, general index, index to bibliographies, bound in original green cloth, title lettered in gilt on spine and upper board, dustjacket with minor chips on edges, very good copy.

Map Collector Publications Ltd. in Association with the International Cartographic Association; 1987. [Click here to Order](#)

AUD\$75



128668

WEBB, YVONNE.


Into The Wind. Collected Poems.

First Edition; Cr. 8vo; pp. 63; bound in original stiff wrapper, with illustration tipped-in on front wrapper, good copy.

Sydney; Y. Webb; 1939.

The Author's first book. [Click here to Order](#)

AUD\$30



128662


WELLS, ELIZABETH E.

Friendly Byways.

First Edition; Cr. 8vo; pp.48; text illustrated with several b/w. line drawings, bound in original stiff stapled illustrated wrappers, very good copy.

Melbourne; Spectator Publishing Co. Pty. Ltd.; n.d. (c-1950's). [Click here to Order](#)

AUD\$35



128630

WESLEY COLLEGE.

Wesley College Chronicles May 1925 to December 1941. (48 consecutive issues).

First Editions; Demy 8vo; Published three time a year in May, August and December approximately 65 pages each; illustrate with numerous full page b/w. photographic plates; sporting results - cricket, football, athletics, swimming, scouting, rowing, tennis; lists of school officers, examination successes, school news, house notes, three volumes bound in black cloth, titles lettered in gilt on spine, very good copies. Rare.

Melbourne; Wesley College; 1925-1941. [Click here to Order](#)

AUD\$450



128605


WESTCOTT, DAVID; Editor.

Australiana and Collectables No. 6. (Features the sale of South Pacific and Aboriginal Artefacts which were once proudly displayed in Mr and Mrs Blavk's museum home at Mount Gambier, SA).

First Edition; Demy 4to; pp. 40 (including wrappers); text with numerous illustrations mostly in colour, bound in original stiff stapled illustrated wrappers, fine copy.

Deniliquin; David Westcott; 1990. [Click here to Order](#)

AUD\$35



128393


WHEAT, J. C; BRUN, C. F.

Maps and Charts Published in America Before 1800.

Second Revised Edition; Cr. 4to; pp. xxiv, 215; text illustrated with 16 pages of maps, one large folding map, references, index of names, bound in original green cloth, title lettered in gilt on spine, dustjacket with minor creases on edge, very good copy.

London; The Holland Press; 1985. [Click here to Order](#)

AUD\$100



128561


WHEELER, JOHN; [Verse by]; JAMES, WILLIAM G; [Music].

Five Australian Christmas Carols. 1 The Three Drovers. 2 The Silver Stars are in the Skies. 3 Christmas Day. 4 Carol of the Bird. 5 Christmas Bush for His Adorning.

First Edition; Demy 4to; pp. 12 (including wrappers); bound in original illustrated stapled wrappers, wrappers a little worn, good copy.

Sydney; Chappell; n.d. (1948). [Click here to Order](#)

AUD\$30



128696

WHITE, H. R.


A First Fleet Index.

First Edition; Demy 8vo; pp. 56; appendix, bound in original stiff stapled printed wrapper, dustjacket, a good copy.

(Printed by South Coast Bulletin, Southport), 1960.

Limited Edition of 75 Copies, signed by the author. This copy being number 64. [Click here to Order](#)

AUD\$35



128589


WHITFIELD, PETER.

The Charting of the Oceans: Ten Centuries of Maritime Maps.

First Edition; Square Demy 4to; pp. [vi], 136; illustrated endpapers, illustrated frontispiece and title page, text illustrated with numerous maps mostly in colour, bibliography, index, bound in original blue cloth, title lettered in gilt on spine, dustjacket very good copy.

London; The British Library; 1996. [Click here to Order](#)

AUD\$40



128477


WHITFIELD, PETER.

Mapping The World: A History of Exploration.

First Folio Society Edition; Demy 4to; pp. 263; endpaper maps, coloured illustrated frontispiece and title page, text illustrated with numerous maps mostly in colour, bibliographical note, index, bound by the Bath Press, in green cloth with blocked design by David Eccles, housed in original illustrated slipcase, very good copy.

London; The Folio Society; 2000. [Click here to Order](#)

AUD\$40



128466


WILKINSON, RICK.

Rocks To Riches: The Story of Australia's National Geographical Survey.

First Edition; Cr, 4to; pp. xviii, 446; 80 pages of photographic illustrations mostly in colour, several text maps, 8 pages of locality maps, chronology, organisational structure, index, bound in original black cloth, title lettered in gilt on spine, dustjacket, good copy.

St. Leonards, NSW; Allen & Unwin Pty. Ltd.; 1996. [Click here to Order](#)

AUD\$35



128459


WILLIAMS, JACK F.

China In Maps, 1890-1960: A Selective and Annotated Cartobibliography. (East Asia Series, Occasional Paper No. 4).

First Edition; Demy 4to; pp. [xvi], 365; text illustrated with 72 full page b/w. maps, 2 tables, bibliography, index, bound in original stiff illustrated wrappers, very good copy.

East Lansing, Michigan; Asian Studies Center Michigan State University; 1974. [Click here to Order](#)

AUD\$175



128661

WILLIAMS, VIC.

Delegate. (11 Poems).

First Edition; Demy 8vo; pp. 32; bound in original stiff stapled illustrated wrapper, very good copy.

No Publisher. No Date. [Click here to Order](#)

AUD\$35



128568

WILLIS, MARY ANN; Editor.


Duties and Dreams: Images of Women's Lives in and Around Bairnsdale during the Twentieth Century.

First Limited Edition; Demy 4to; pp. [iv], 280; text with numerous b/w. illustrations, bound in original stiff illustrated wrappers, inscribed by the author, wrapper a little worn, very good copy.

Bairnsdale, Vic.; Mary Ann Willis/ James Yeats & Sons Pty. Ltd.; June 1999.

The edition is limited to 100 numbered copies, this copy being No. 26. [Click here to Order](#)

AUD\$110



128624


WILSON, H. W.

With The Flag To Pretoria. Two Volumes. A history of the Boer War of 1899 - 1900. Illustrated mainly from photographs and authentic sketches taken in South Africa.

Lge. 4to's; pp. viii, 364; viii, 365 to 716; portrait frontispieces, profusely illustrated throughout, 2 fold out maps and other map illustrations, index; brown half leather with brown cloth, raised bands, title and decorations on front cloth in gilt, title and author on spine in gilt; rebaked with new endpapers; tears to fold out maps in both volumes; cloth slightly worn, bumping to head and tail of spine, minor flecking, a good copy.

London; Harmsworth Brothers, Limited; 1900, 1901. [Click here to Order](#)

AUD\$150



128682

WINTERS, SHELLEY.


Shelley Also Known as Shirley.

First UK Edition; Med. 8vo; pp. 511; text illustrated with 48 pages of b/w. photographs, picture credits, bound in original cream cloth, title lettered in gilt on spine, dustjacket with minor wear on edges, some spotting on page edges, good copy.

London; Granada Publishing Limited; 1981.

Candid, bold autobiography filled with Hollywood gossip, personal struggles, and fierce honesty. [Click here to Order](#)

AUD\$35



128462

WITT, MARIO M.


A Bibliography of the Works Written and Published by David Steel and his Successors. with Notes on the Lives of David Steel and his Heirs. (Greenwich Maritime Monographs).

First Limited Edition; Med. 8vo; pp. xii, 156; family tree, 2 full page illustrations, 266 fully catalogued items, geographical index for maps & pilots, chronological index, bound in original blue cloth, title lettered in gilt on spine, dustjacket a little worn and marked, previous owner's bookplate on front endpaper, good copy.

Greenwich, London; Anthony & Setitia Simmonds; 1991.

Edition Limited to 525 copies of which numbers 1-500 are for sale. This copy is No. 61. [Click here to Order](#)

AUD\$100



128394


WOLTER, JOHN A; GRIM, RONALD E.

Images of the World: The Atlas Through History.

First Edition; Demy 4to; pp. xiv, 466; text with numerous illustrations and maps many in full colour, bibliography, index, bound in original red cloth, title lettered in gilt on spine, dustjacket, corners a little bumped, very good copy.

McGraw-Hill; 1997. [Click here to Order](#)

AUD\$45



128382


WOODWARD, DAVID.

The History of Cartography: Volume 3. - Part 1, Cartography in the European Renaissance.

First Editions; First Printings; Demy 4to; pp. xlii, 1171; illustrated with 40 coloured plates, numerous b/w. illustrations, numerous tables, bibliographical index, general index, bound in original publishers grey cloth, title lettered in gilt on spine, dustjacket, very good copies.

Chicago; University of Chicago Press; 2007. [Click here to Order](#)

AUD\$325




128469

WOODWARD, DAVID.

The Maps and Prints of Paola Forlani: A Descriptive Bibliography. (The Hermon Dunlap Smith Center for the History of Cartography, Occasional Publication No. 4)

First Edition; Demy 4to; pp. ix, (21)plates, 60; text illustrated with 21 pages of b/w. maps, bibliography, references, index of persons, geographical index, bound in original stiff illustrated wrappers, very good copy.

Chicago; The Newberry Library; 1990. [Click here to Order](#)



AUD\$50

128576

WOODWARD, DAVID; Editor.

Five Centuries of Map printing.

First Edition; Demy 4to; pp. xi, 177; coloured map frontispiece, text with numerous b/w. illustrations and maps, notes, selected bibliography, index, bound in original camel cloth, title lettered in red on spine, good copy. Chicago; The University of Chicago Press; 1975. [Click here to Order](#)

AUD\$30




128652

YEATS, W. B.

The Collected Poems of W. B. Yeats. [Definitive Edition with the Author's Final Revisions]. Illustrations by Jack B. Yeats.

Thick Med. 8vo; pp. xxvi, 522; marbled endpapers, text with several full page coloured illustrations, notes, index to titles, index to first lines, bound in original quarter brown leather with brown cloth boards, raised bands, title lettered in gilt on spine, gilt decoration to spine and boards, all edges gilt, original silk page marker, some minor spotting on edges, very good copy. Pennsylvania; Franklin Library; 1979. [Click here to Order](#)

AUD\$50



128554

YENCKEN, DAVID.

A Tale of Two Motels: The Times the Architecture and the Architects.

First Edition; Cr. 4to; pp. x, 62; text illustrated with numerous photographic illustrations mostly in b/w., endnotes, further reading, bound in original stiff illustrated wrappers, good copy. Sydney, NSW.; Future Leaders; 2014. [Click here to Order](#)

AUD\$30

